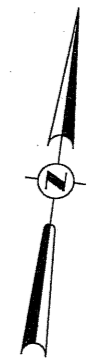
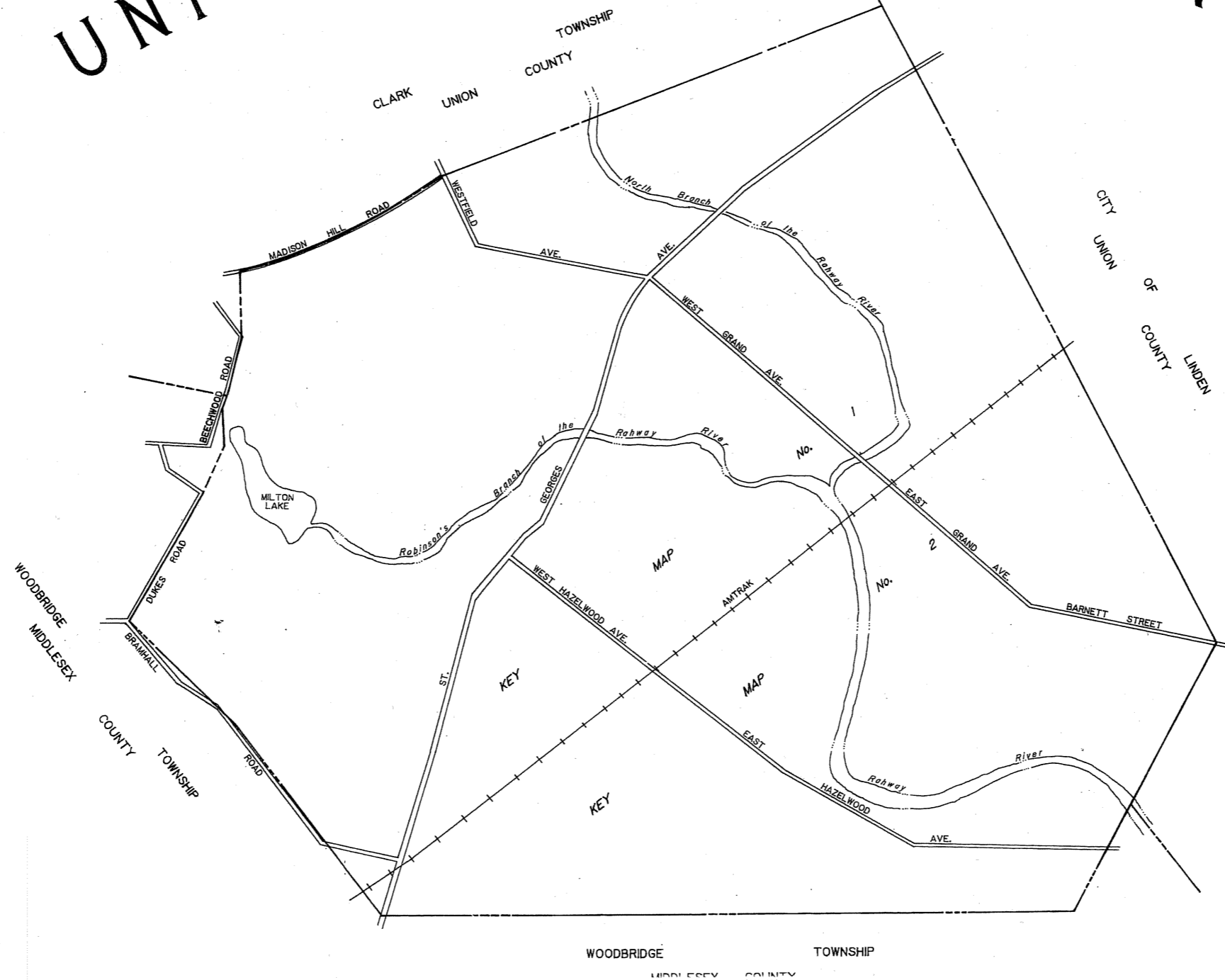
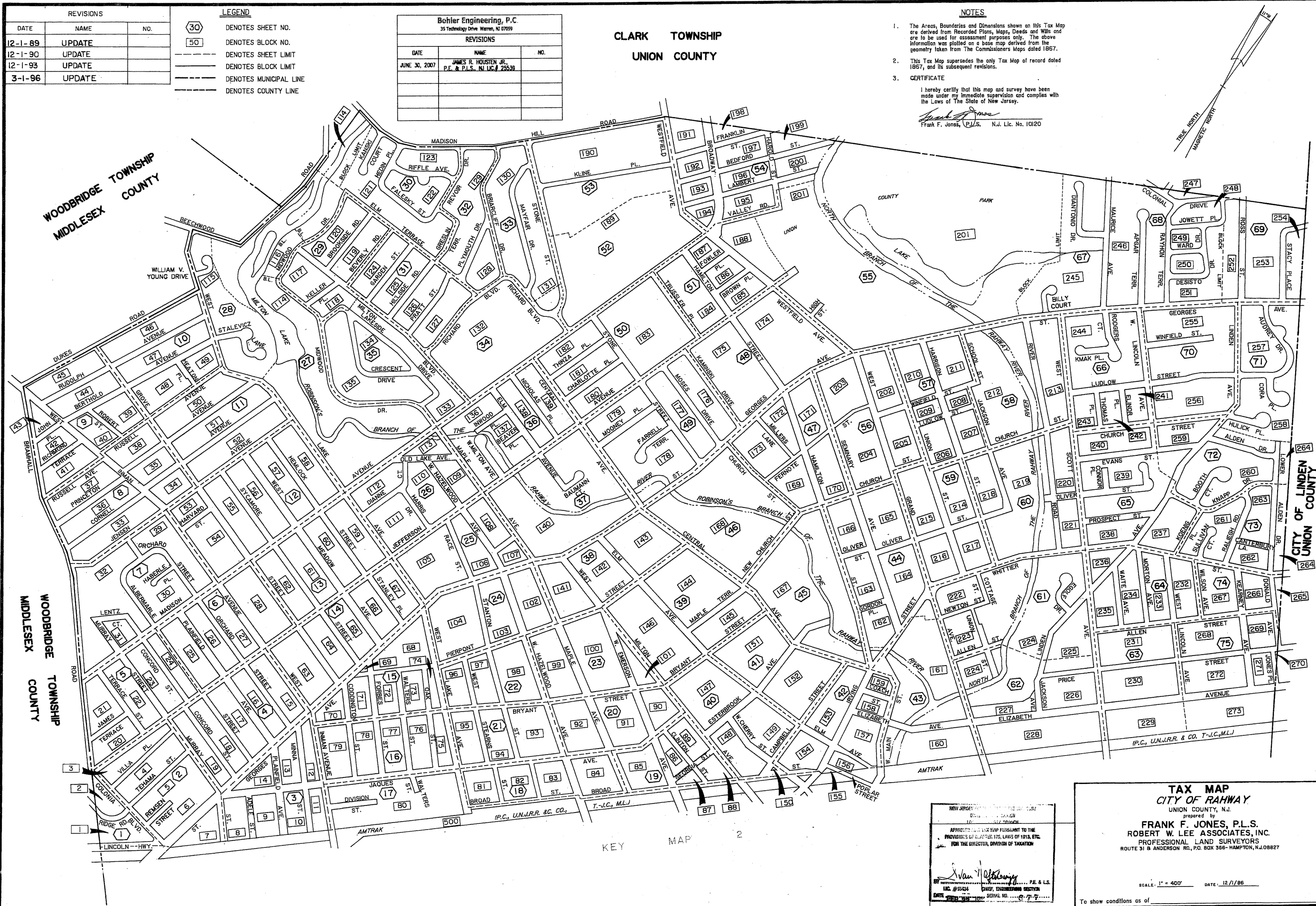


CITY OF RAHWAY UNION COUNTY



TAX MAP
JANUARY 1, 1987

Bohler Engineering, P.C. 35 Technology Drive Warren, NJ 07059		
REVISIONS		
DATE	NAME	NO.
JUNE 30, 2007	JAMES R. HOUSTEN JR. P.E. & P.L.S. NJ LIC.# 25539	



REVISIONS		
DATE	NAME	NO.
12-1-89	UPDATE	
12-1-90	UPDATE	
12-1-93	UPDATE	
3-1-96	UPDATE	

LEGEND

30 DENOTES SHEET NO.
 50 DENOTES BLOCK NO.
 --- DENOTES SHEET LIMIT
 --- DENOTES BLOCK LIMIT
 --- DENOTES MUNICIPAL LINE
 --- DENOTES COUNTY LINE

Bohler Engineering, P.C. 35 Technology Drive Warren, NJ 07059		
REVISIONS		
DATE	NAME	NO.
JUNE 30, 2007	JAMES R. HOUSTEN JR. P.E. & P.L.S., N.J. LIC. # 25538	

**CLARK TOWNSHIP
UNION COUNTY**

NOTES

- The Areas, Boundaries and Dimensions shown on this Tax Map are derived from Recorded Plans, Maps, Deeds and Wills and are to be used for assessment purposes only. The above information was plotted on a base map derived from the geometry taken from The Commissioners Maps dated 1867.
- This Tax Map supersedes the only Tax Map of record dated 1867, and its subsequent revisions.
- CERTIFICATE

I hereby certify that this map and survey have been made under my immediate supervision and complies with the Laws of The State of New Jersey.

Frank F. Jones
 Frank F. Jones, P.L.S. N.J. Lic. No. 10120

NEW JERSEY PROFESSIONAL LAND SURVEYORS
 DIVISION OF TAXATION
 APPROVED FOR THE TAX MAP PURSUANT TO THE PROVISIONS OF CHAPTER 125, LAWS OF 1984, ETC. FOR THE DIRECTOR, DIVISION OF TAXATION

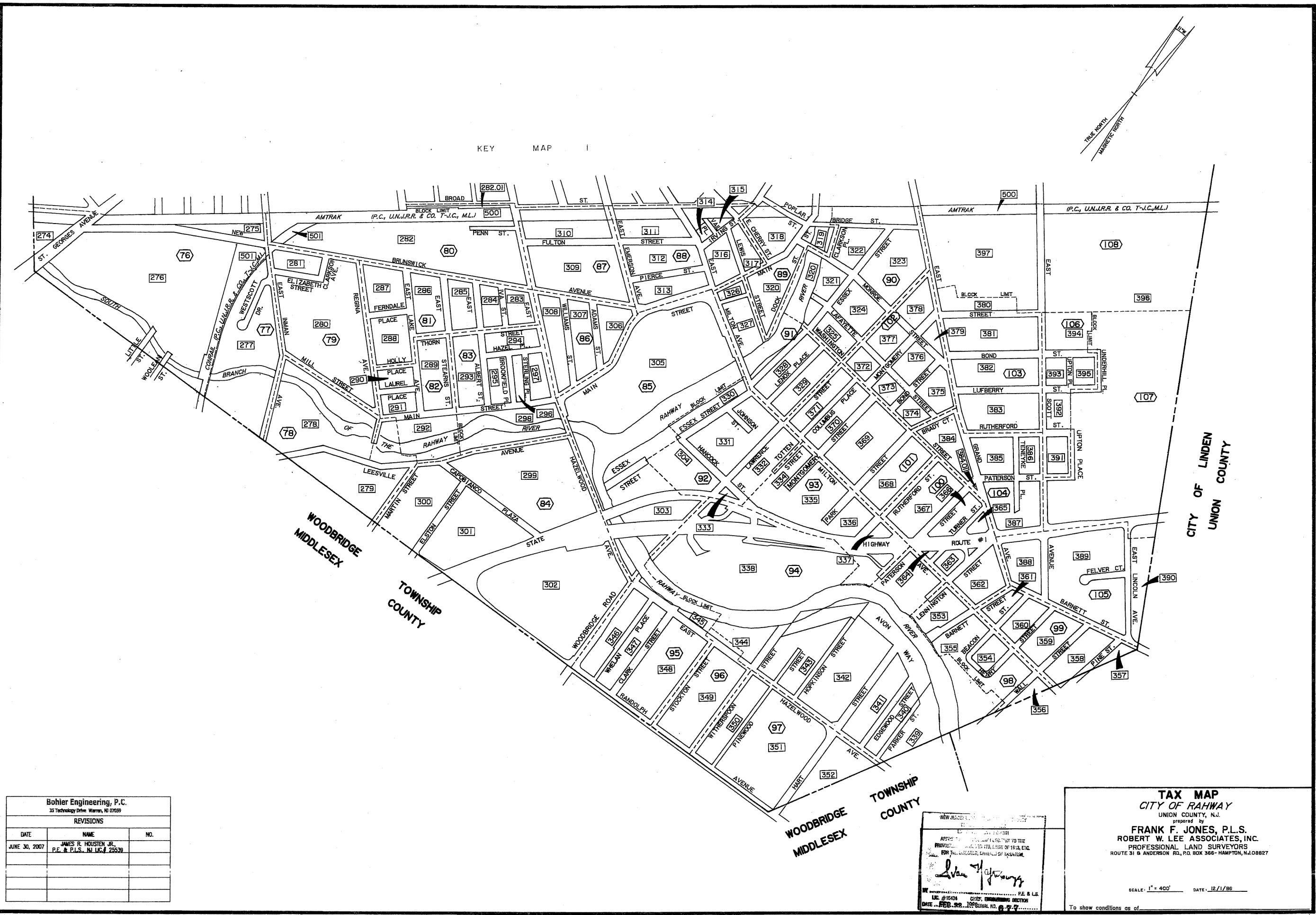
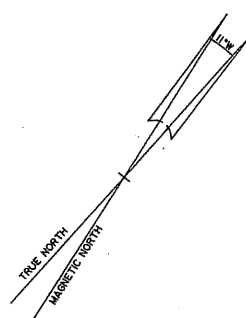
Van H. Offenberg
 P.E. & L.S.
 INC. #15434
 DATE 12/1/86

**TAX MAP
CITY OF RAHWAY**
 UNION COUNTY, N.J.
 prepared by
FRANK F. JONES, P.L.S.
ROBERT W. LEE ASSOCIATES, INC.
 PROFESSIONAL LAND SURVEYORS
 ROUTE 31 & ANDERSON RD., P.O. BOX 366- HAMPTON, N.J. 08827

SCALE: 1" = 400' DATE: 12/1/86

To show conditions of

KEY MAP 1



Bohler Engineering, P.C.
35 Technology Drive Warren, NJ 07059

REVISIONS		
DATE	NAME	NO.
JUNE 30, 2007	JAMES R. HOUSTEN JR. P.E. & P.L.S., N.J. LIC. # 25539	

NEW JERSEY...
APPROVED FOR THE...
DATE FEB 29 2007

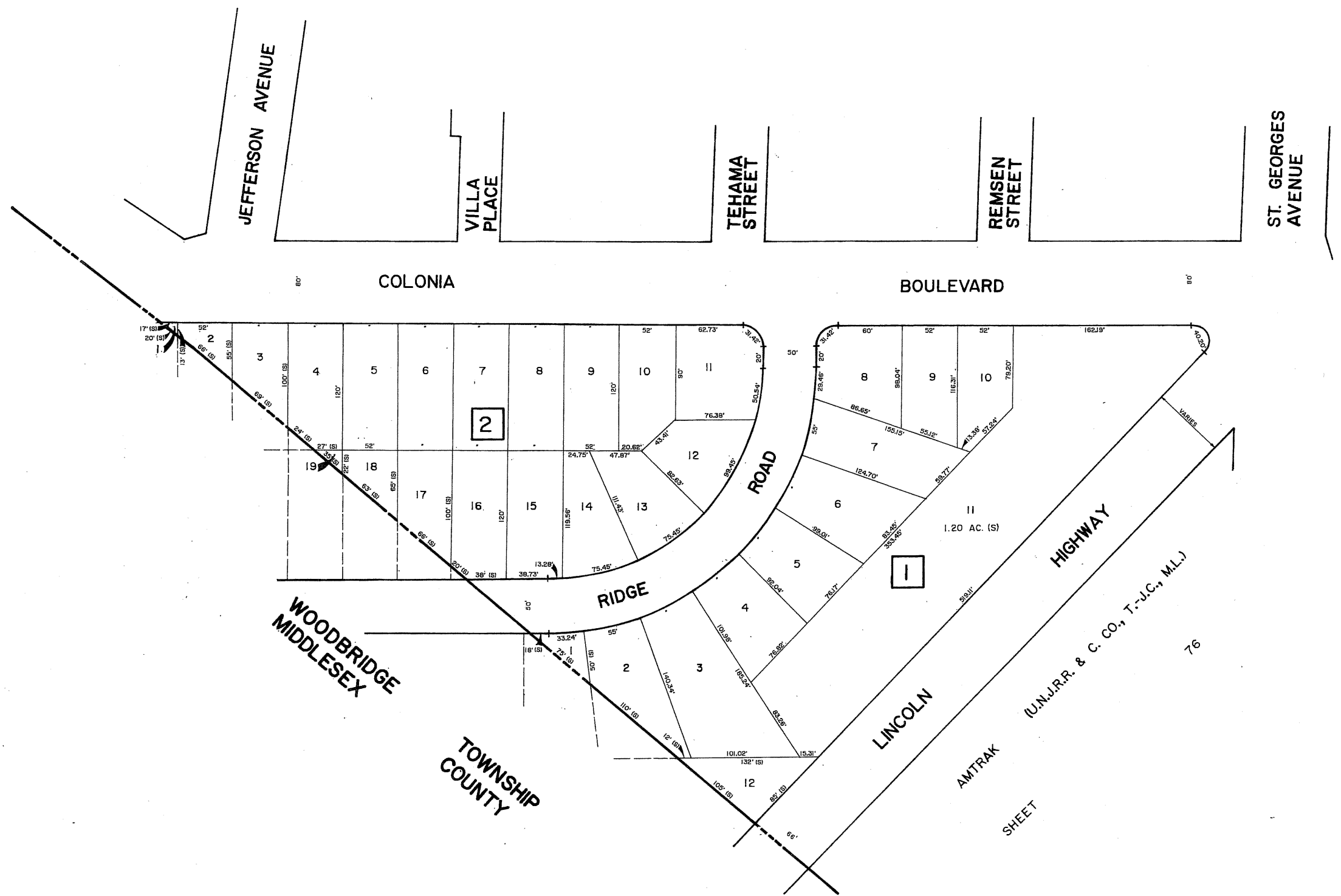
James R. Houston Jr.

JAMES R. HOUSTEN JR.
P.E. & P.L.S.
DATE FEB 29 2007

TAX MAP
CITY OF RAHWAY
UNION COUNTY, N.J.
prepared by
FRANK F. JONES, P.L.S.
ROBERT W. LEE ASSOCIATES, INC.
PROFESSIONAL LAND SURVEYORS
ROUTE 31 & ANDERSON RD., P.O. BOX 366- HAMPTON, N.J. 08027

SCALE: 1" = 400' DATE: 12/1/06

To show conditions as of



Bohler Engineering, P.C.
35 Technology Drive Warren, NJ 07059

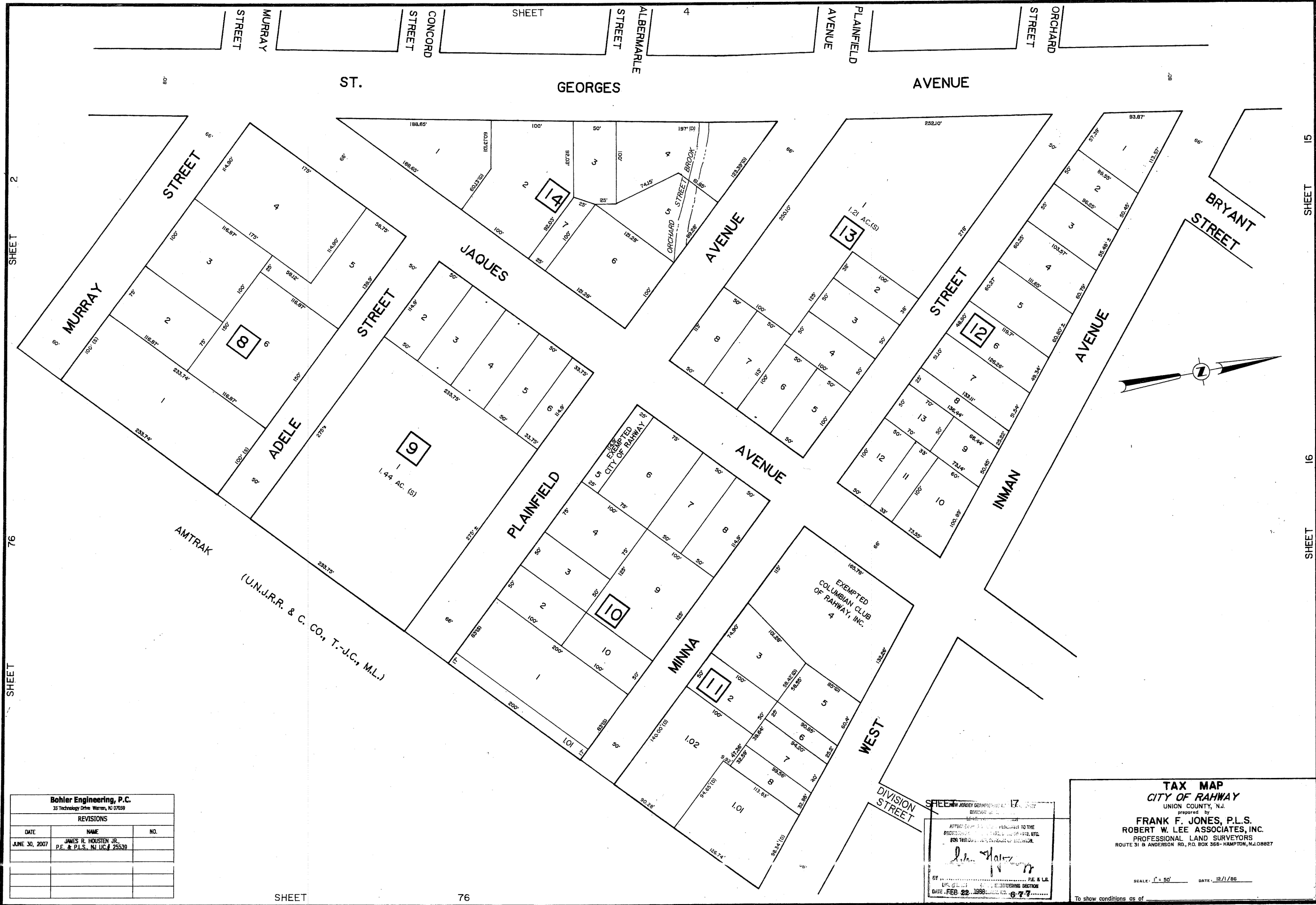
REVISIONS		
DATE	NAME	NO.
JUNE 30, 2007	JAMES R. HOUSTEN JR. P.E. & P.L.S., NJ LIC. # 25539	

NEW JERSEY PROFESSIONAL ENGINEERING BOARD
 STATE OF NEW JERSEY
 OFFICE OF PROFESSIONAL REGULATION
 ENGINEERING SECTION
 I hereby certify that the above-named person is duly licensed as a Professional Engineer in the State of New Jersey.
 Date: FEB. 22, 1988
 Signature: [Handwritten Signature]

TAX MAP
CITY OF RAHWAY
 UNION COUNTY, N.J.
 prepared by
FRANK F. JONES, P.L.S.
ROBERT W. LEE ASSOCIATES, INC.
 PROFESSIONAL LAND SURVEYORS
 ROUTE 31 & ANDERSON RD., P.O. BOX 366- HAMPTON, N.J. 08827

SCALE: 1" = 50' DATE: 12/1/86

To show conditions as of _____



Bohler Engineering, P.C.
33 Technology Drive Warren, NJ 07059

REVISIONS		
DATE	NAME	NO.
JUNE 30, 2007	JAMES R. HOUSTEN JR., P.E. & P.L.S. NJ LIC.# 25539	

APPROVED FOR THE CITY OF RAHWAY, N.J. DEPARTMENT OF PLANNING AND DEVELOPMENT

APPROVED FOR THE COUNTY OF UNION, N.J. DEPARTMENT OF PLANNING AND DEVELOPMENT

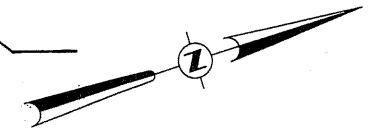
APPROVED FOR THE STATE OF NEW JERSEY DEPARTMENT OF TREASURY AND REVENUE

DATE: FEB 22, 1988

TAX MAP
CITY OF RAHWAY
UNION COUNTY, N.J.
prepared by
FRANK F. JONES, P.L.S.
ROBERT W. LEE ASSOCIATES, INC.
PROFESSIONAL LAND SURVEYORS
ROUTE 31 & ANDERSON RD., P.O. BOX 366 - HAMPTON, N.J. 08827

SCALE: 1" = 50' DATE: 12/1/86

To show conditions of



Bohler Engineering, P.C.
35 Technology Drive, Warren, NJ 07059

REVISIONS		
DATE	NAME	NO.
JUNE 30, 2007	JAMES R. HOKSTEN JR. P.E. & P.L.S., N.J. LIC. # 25539	

TAX MAP
CITY OF RAHWAY
UNION COUNTY, N.J.
prepared by
FRANK F. JONES, P.L.S.
ROBERT W. LEE ASSOCIATES, INC.
PROFESSIONAL LAND SURVEYORS
ROUTE 31 & ANDERSON RD., P.O. BOX 356 - HAMPTON, N.J. 08827

SCALE: 1" = 50' DATE: 12/1/85

NEW JERSEY BOARD OF SURVEYING AND MAPPING
APPROVED FOR FILING TO THE
PUBLIC RECORDS OF THE STATE
FOR THE COUNTY OF UNION, N.J.
DATE: FEB 28 2008

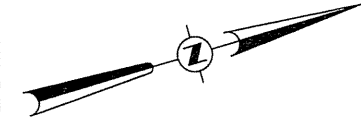
SHEET 2

SHEET 6

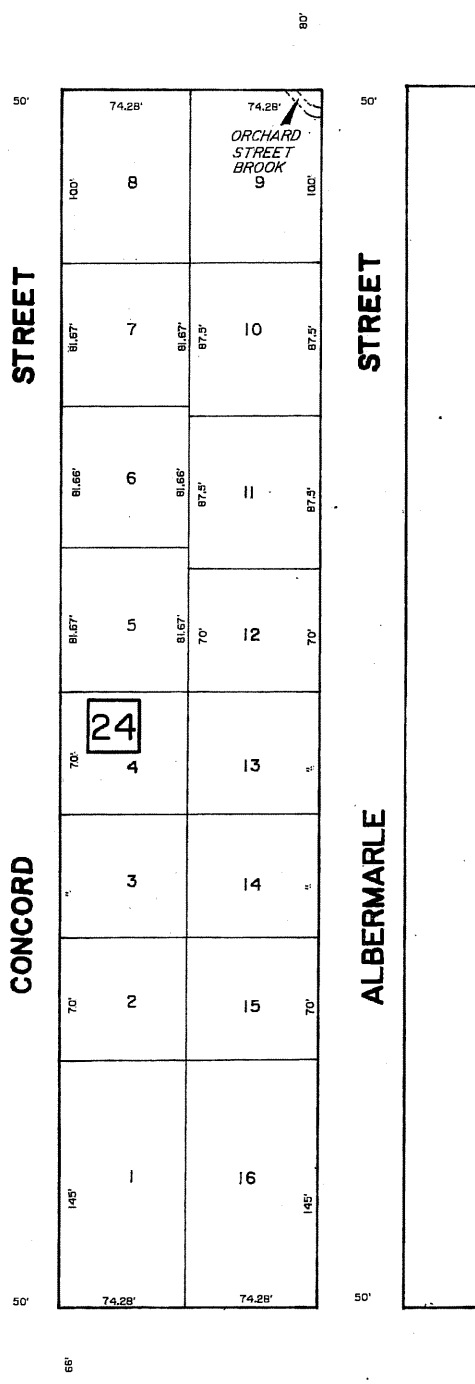
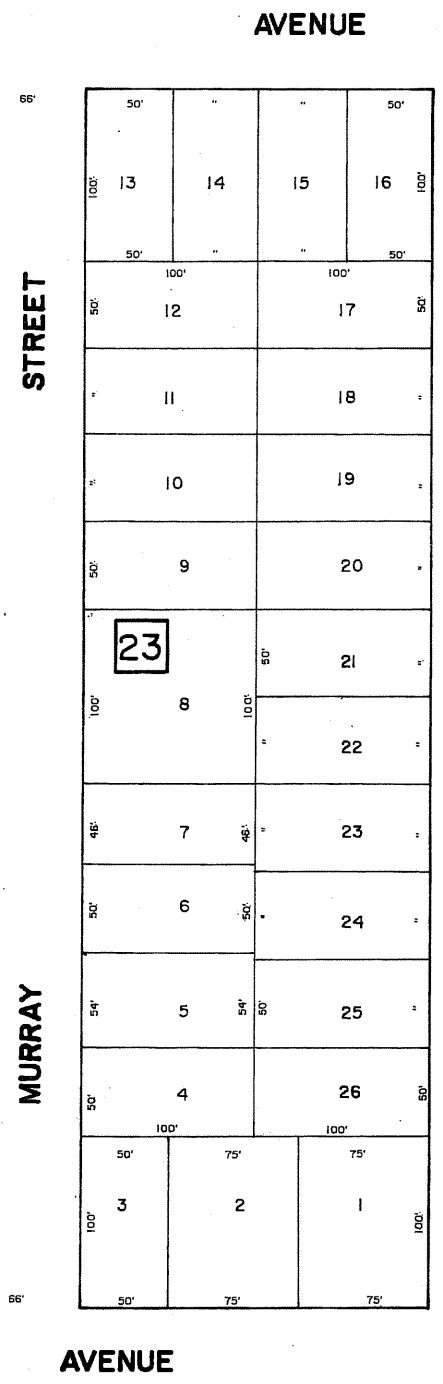
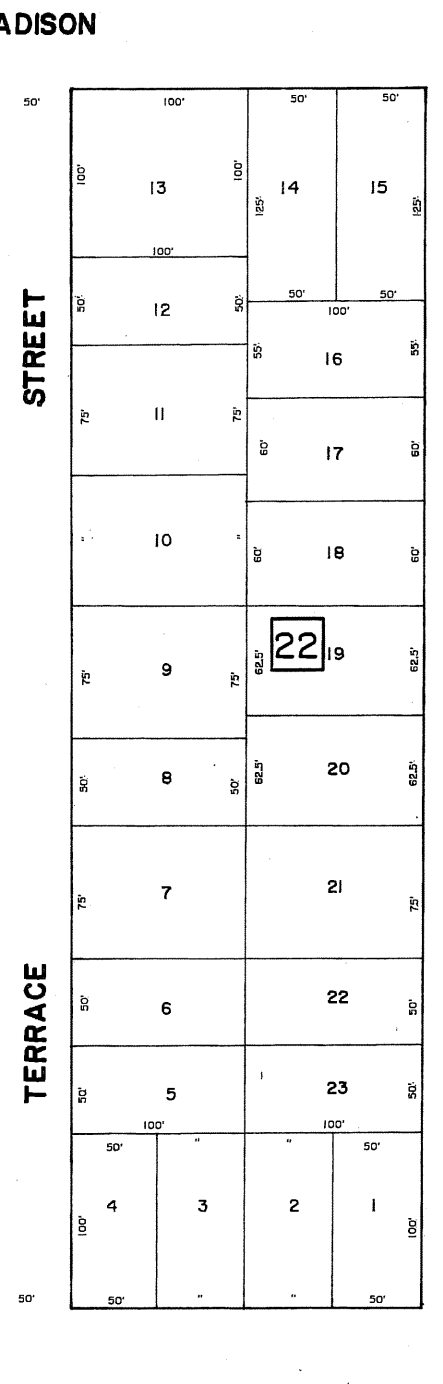
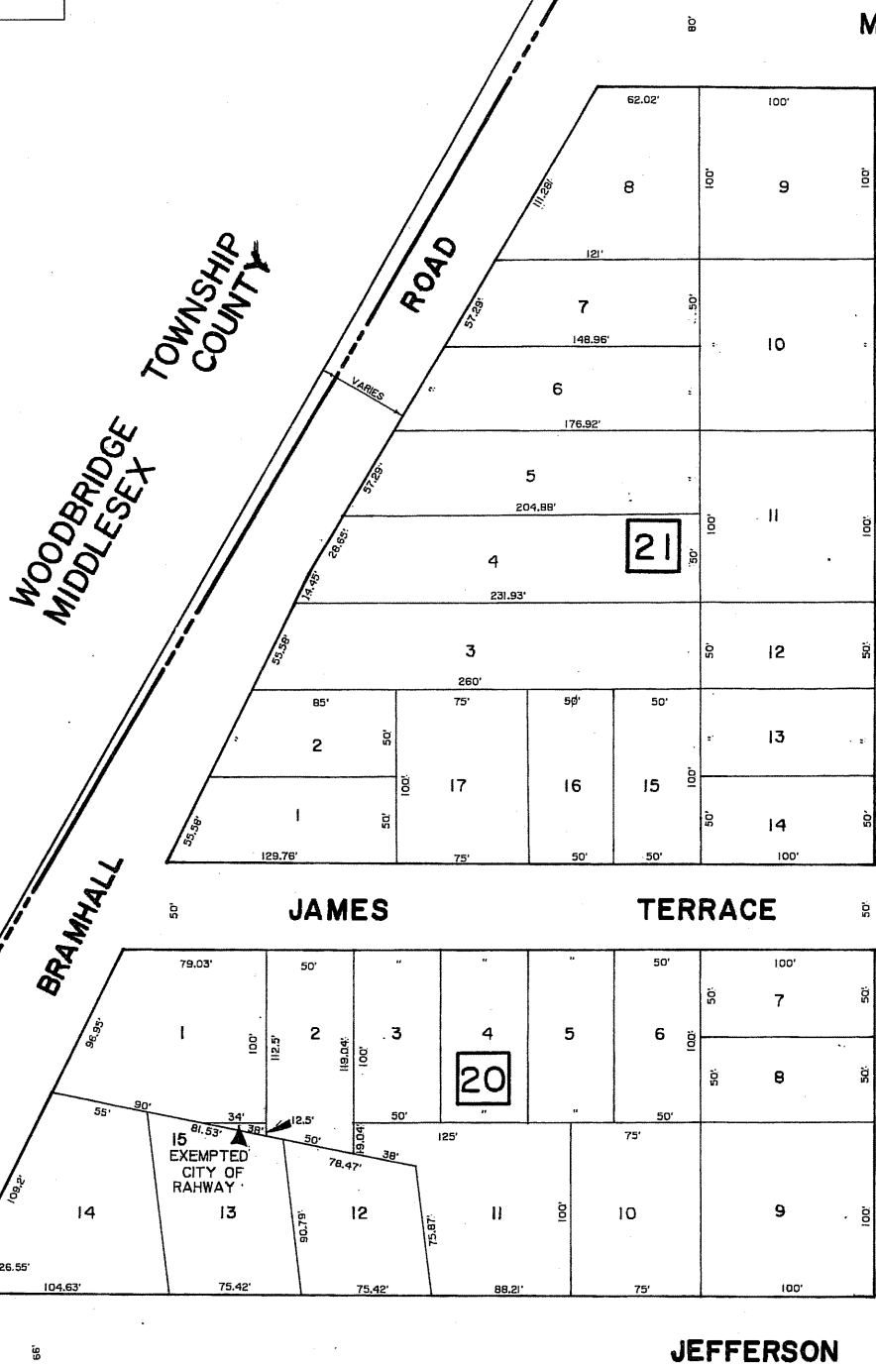
SHEET 3

SHEET 14

Bohler Engineering, P.C. 35 Technology Drive, Warren, NJ 07059		
REVISIONS		
DATE	NAME	NO.
JUNE 30, 2007	JAMES R. HOUSTEN JR., P.E. & P.L.S., N.J. LIC. # 25539	



SHEET 7



SHEET 6

COLONIAL BOULEVARD

SHEET

CONCORD STREET 4

APPROVED FOR THE PROVISIONS OF THE REVISED PLAN FOR THE DIVISION OF TAXATION.

BY: *[Signature]* P.E. & L.S.

DATE: FEB. 22, 2007 NO. 677

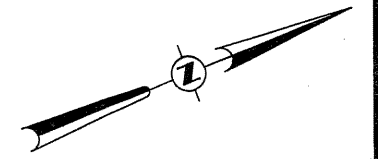
TAX MAP
CITY OF RAHWAY
UNION COUNTY, N.J.
prepared by
FRANK F. JONES, P.L.S.
ROBERT W. LEE ASSOCIATES, INC.
PROFESSIONAL LAND SURVEYORS
ROUTE 31 & ANDERSON RD., P.O. BOX 366 - HAMPTON, N.J. 08827

SCALE: 1" = 50' DATE: 12/1/88

To show conditions as of _____

SHEET

2

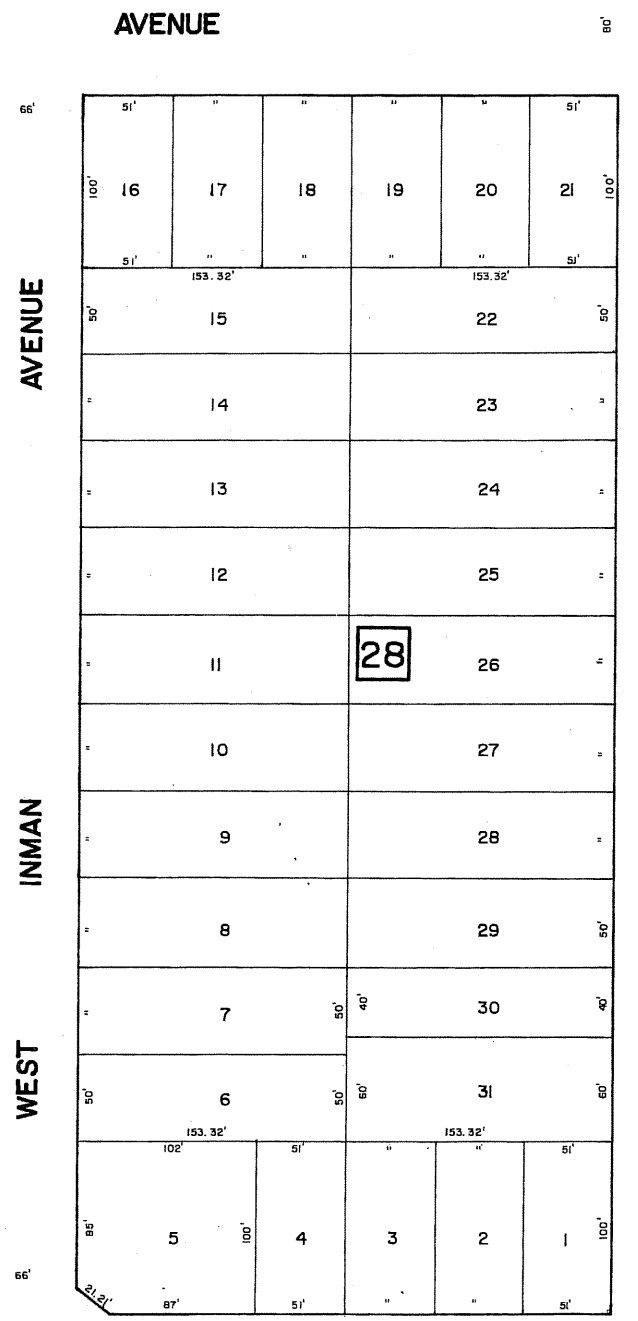
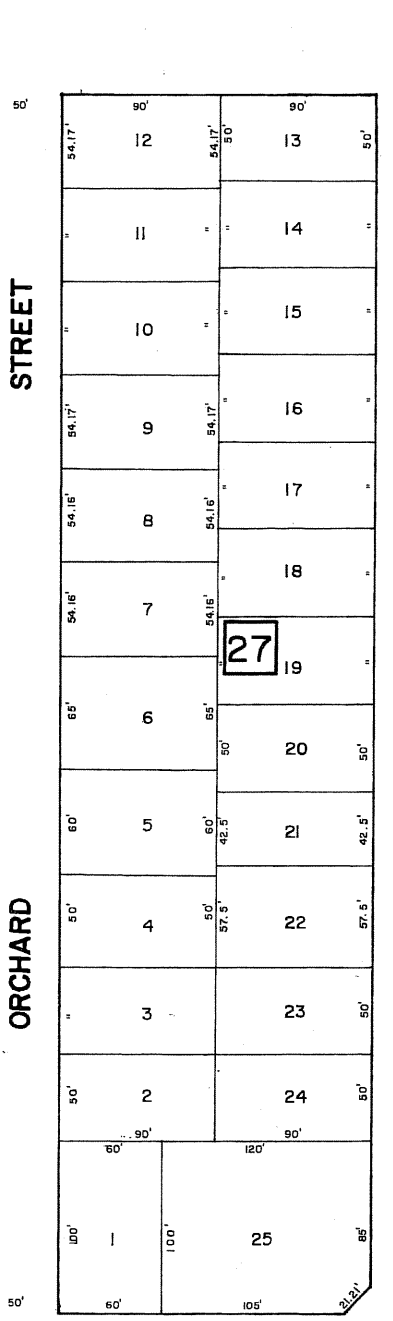
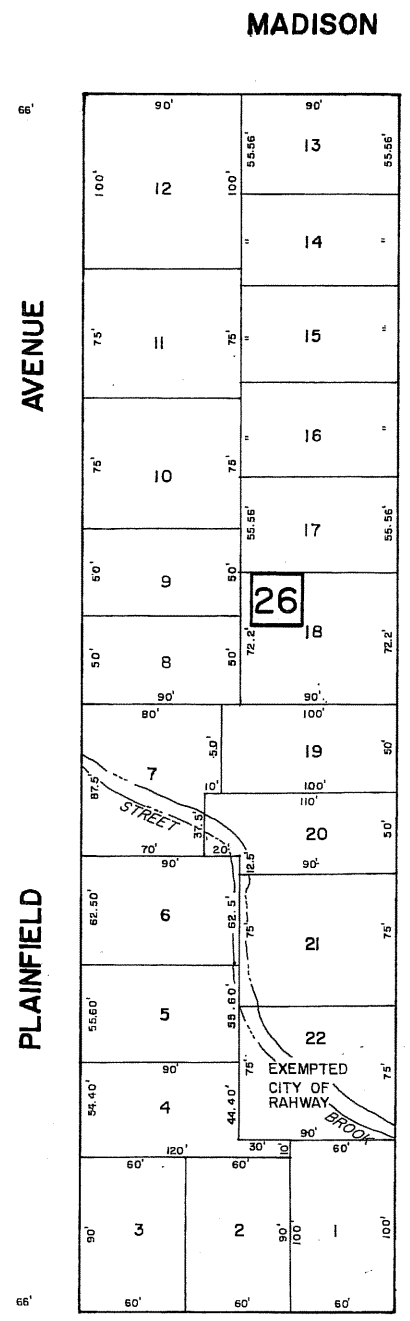
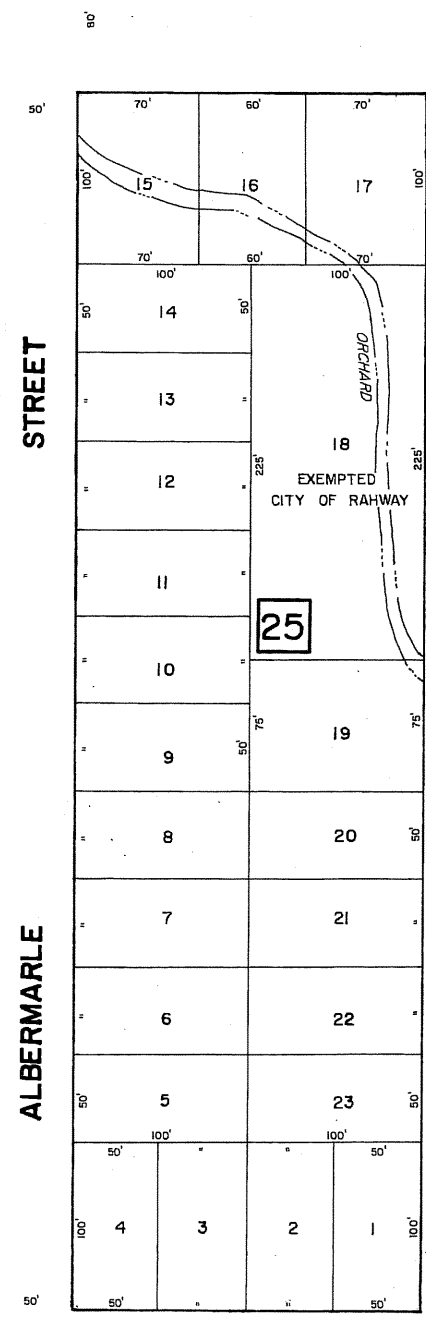


SHEET

7

SHEET

12



Bohler Engineering, P.C.		
35 Technology Drive, Warren, NJ 07059		
REVISIONS		
DATE	NAME	NO.
JUNE 30, 2007	JAMES R. HOUSTON JR. P.E. & P.L.S., NJ LIC. # 25539	

TAX MAP
CITY OF RAHWAY
 UNION COUNTY, N.J.
 prepared by
FRANK F. JONES, P.L.S.
ROBERT W. LEE ASSOCIATES, INC.
 PROFESSIONAL LAND SURVEYORS
 ROUTE 51 & ANDERSON RD., P.O. BOX 355- HAMPTON, N.J. 08827

NEW JERSEY PROFESSIONAL LAND SURVEYORS
 APPROVED FOR THE CITY OF RAHWAY TO THE
 PREVIOUSLY RECORDED PLAT OF LOTS, ETC.
 FOR THE CITY OF RAHWAY, UNION COUNTY, NEW JERSEY.

 BY: JAMES R. HOUSTON JR., P.E. & L.S.
 LIC. # 25539
 DATE: FEB 25, 2008
 SERIAL NO. 277

SCALE: 1" = 50' DATE: 12/1/05

To show conditions as of

SHEET 5

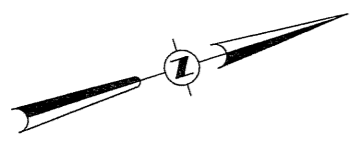
SHEET 13

SHEET

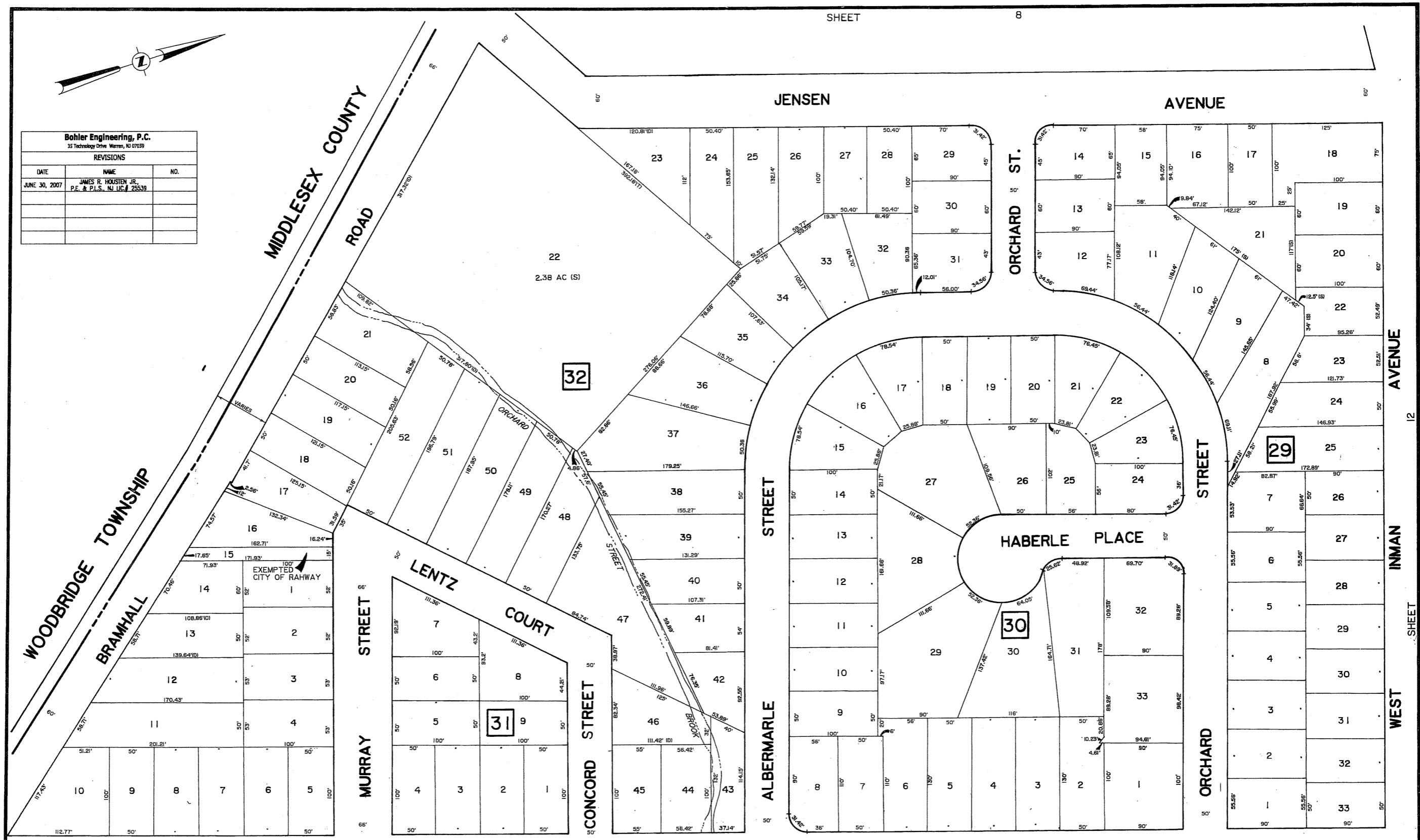
4

SHEET

14



Bohler Engineering, P.C.		
35 Technology Drive, Warren, NJ 07059		
REVISIONS		
DATE	NAME	NO.
JUNE 30, 2007	JAMES R. HOUSTEN JR., P.E. & P.L.S., NJ LIC # 25539	



SHEET 8

WEST SHEET 12 INMAN AVENUE

TERRACE STREET

SHEET 5

MADISON AVENUE

SHEET 6

NEW JERSEY DEPARTMENT OF TREASURY
DIVISION OF REVENUE

APPROVED AS TO FORM AND SUBSTANCE FOR THE ORIGINAL DIVISION OF REVENUE.

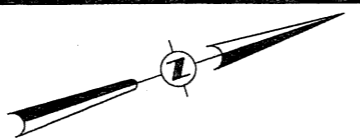
[Signature]

DATE: FEB 22 2008 SERIAL NO. 677

TAX MAP
CITY OF RAHWAY
UNION COUNTY, N.J.
prepared by
FRANK F. JONES, P.L.S.
ROBERT W. LEE ASSOCIATES, INC.
PROFESSIONAL LAND SURVEYORS
ROUTE 31 & ANDERSON RD., P.O. BOX 386 - HAMPTON, N.J. 08827

SCALE: 1" = 50' DATE: 12/1/06

To show conditions of

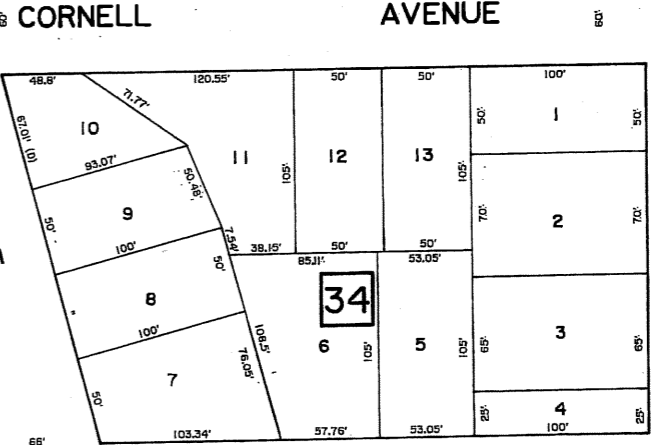
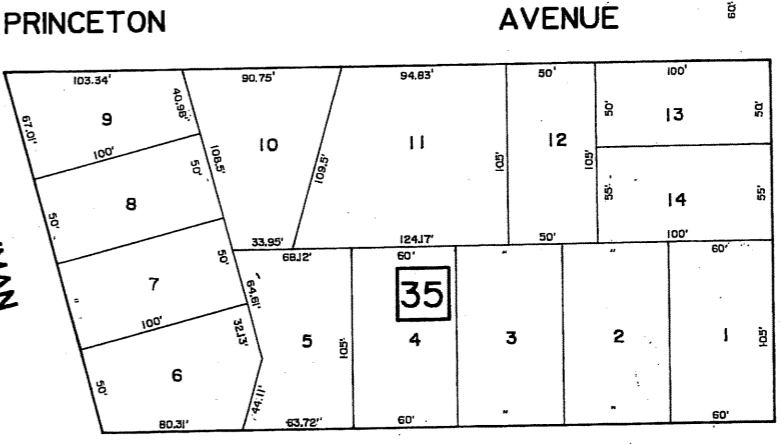
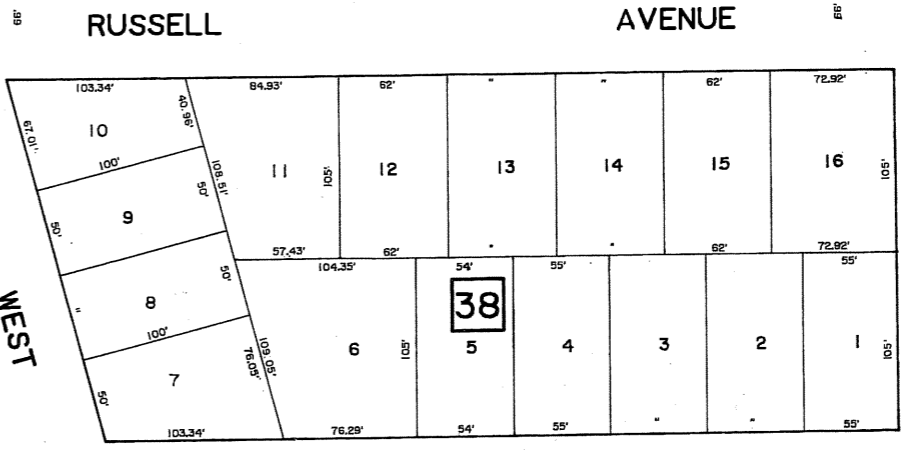
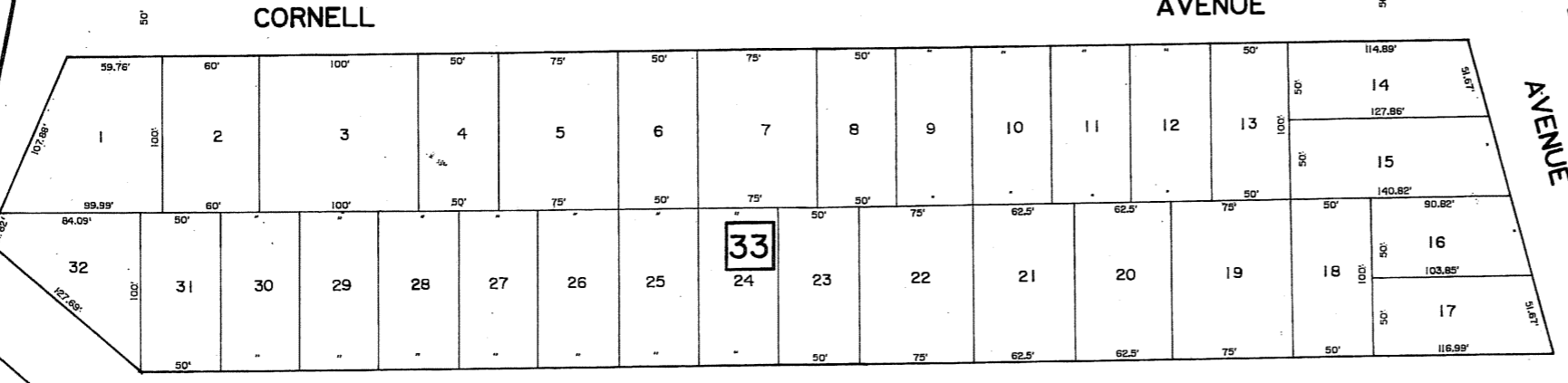
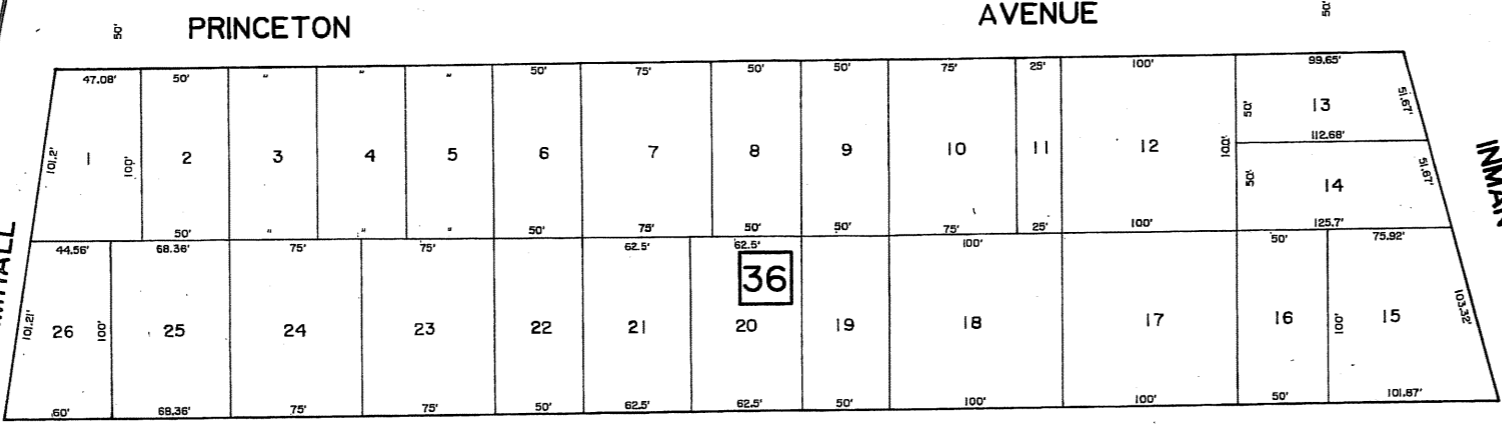
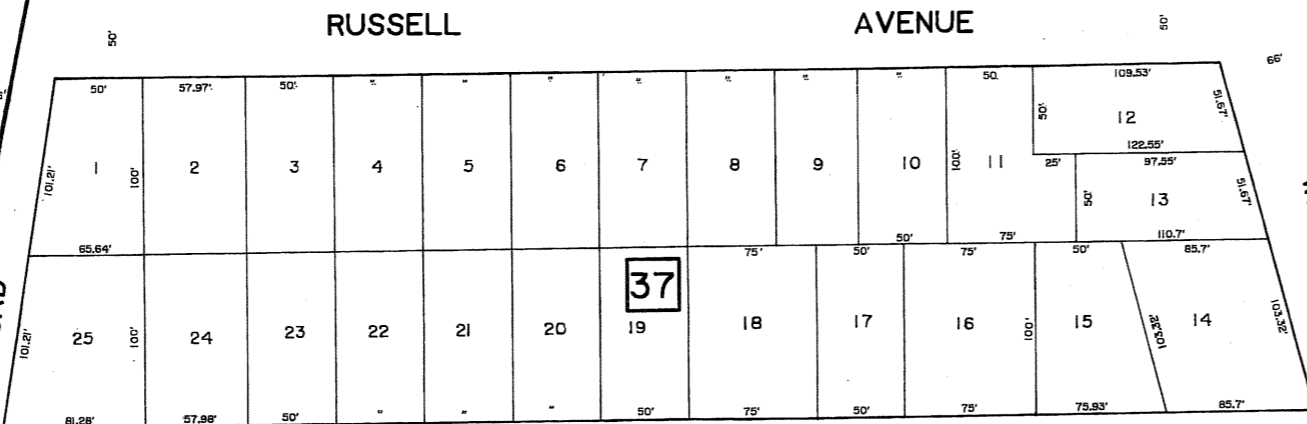


SHEET 9

TOWNSHIP
COUNTY

WOODBRIDGE
MIDDLESEX

BRAMHALL
ROAD



SHEET 11

Bohler Engineering, P.C.
35 Technology Drive, Warren, NJ 07059

REVISIONS		
DATE	NAME	NO.
JUNE 30, 2007	JAMES R. HOUSTEN JR., P.E. & P.L.S., NJ LIC. # 25539	

ORCHARD
STREET

SHEET 7

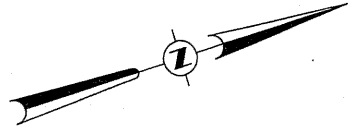
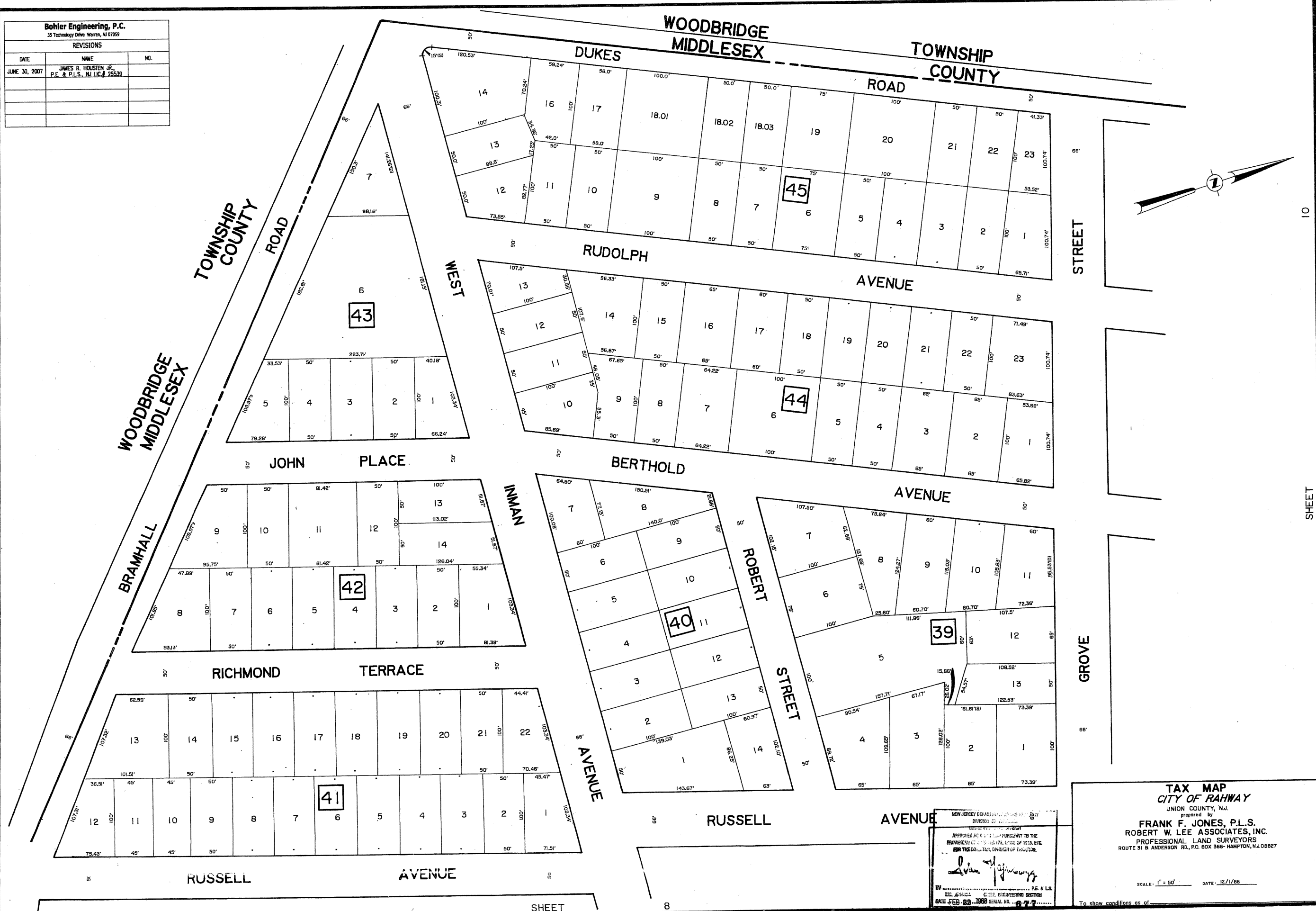
SHEET 12

TAX MAP
CITY OF RAHWAY
UNION COUNTY, N.J.
prepared by
FRANK F. JONES, P.L.S.
ROBERT W. LEE ASSOCIATES, INC.
PROFESSIONAL LAND SURVEYORS
ROUTE 31 & ANDERSON RD., P.O. BOX 366 - HAMPTON, N.J. 08827

SCALE: 1" = 50' DATE: 12/1/05

To show conditions as of:

Bohler Engineering, P.C. 35 Technology Drive, Warren, NJ 07059		
REVISIONS		
DATE	NAME	NO.
JUNE 30, 2007	JAMES R. HOUSTEN JR. P.E. & P.L.S., NJ LIC # 25539	



10

SHEET

8

TAX MAP
CITY OF RAHWAY
UNION COUNTY, N.J.
prepared by
FRANK F. JONES, P.L.S.
ROBERT W. LEE ASSOCIATES, INC.
PROFESSIONAL LAND SURVEYORS
ROUTE 51 & ANDERSON RD., P.O. BOX 366 - HAMPTON, N.J. 08827

SCALE: 1" = 50' DATE: 12/1/06

NEW JERSEY DEPARTMENT OF TREASURY
DIVISION OF TAXATION
APPROVED AS A TRUE AND CORRECT COPY TO THE
PROVISIONS OF THE REVISED STATUTES OF NEW JERSEY,
FOR THE BUREAU OF TAXATION.
[Signature]
BY: _____ P.E. & L.S.
LIC. #16242 OFFICE: ENGINEERING SECTION
DATE: FEB 23, 2006 SERIAL NO. 43-2-7

To show conditions of...



Bohler Engineering, P.C.
35 Technology Drive Warren, NJ 07059

REVISIONS		
DATE	NAME	NO.
JUNE 30, 2007	JAMES R. HOUSTEN JR., P.E. & P.L.S., NJ LIC. # 25539	

TAX MAP
CITY OF RAHWAY
UNION COUNTY, N.J.
prepared by
FRANK F. JONES, P.L.S.
ROBERT W. LEE ASSOCIATES, INC.
PROFESSIONAL LAND SURVEYORS
ROUTE 31 B ANDERSON RD., P.O. BOX 366- HAMPTON, N.J. 08827

SCALE: 1" = 50' DATE: 12/1/06

To show conditions as of

NEW JERSEY DEPARTMENT OF TREASURY
DIVISION OF TAXATION

LOCAL PREPARED AND
APPROVED AS A TRUE AND CORRECT COPY TO THE
PROVISIONS OF P.L. 1975, CHAPTER 119, B.C.D.
FOR THE BUREAU OF TAXATION

Frank F. Jones

BY: _____ P.E. & L.S.
L.S. # 151424 CITY OF RAHWAY, N.J.
DATE: FEB 22, 2008 SERIAL NO. 0-1-11

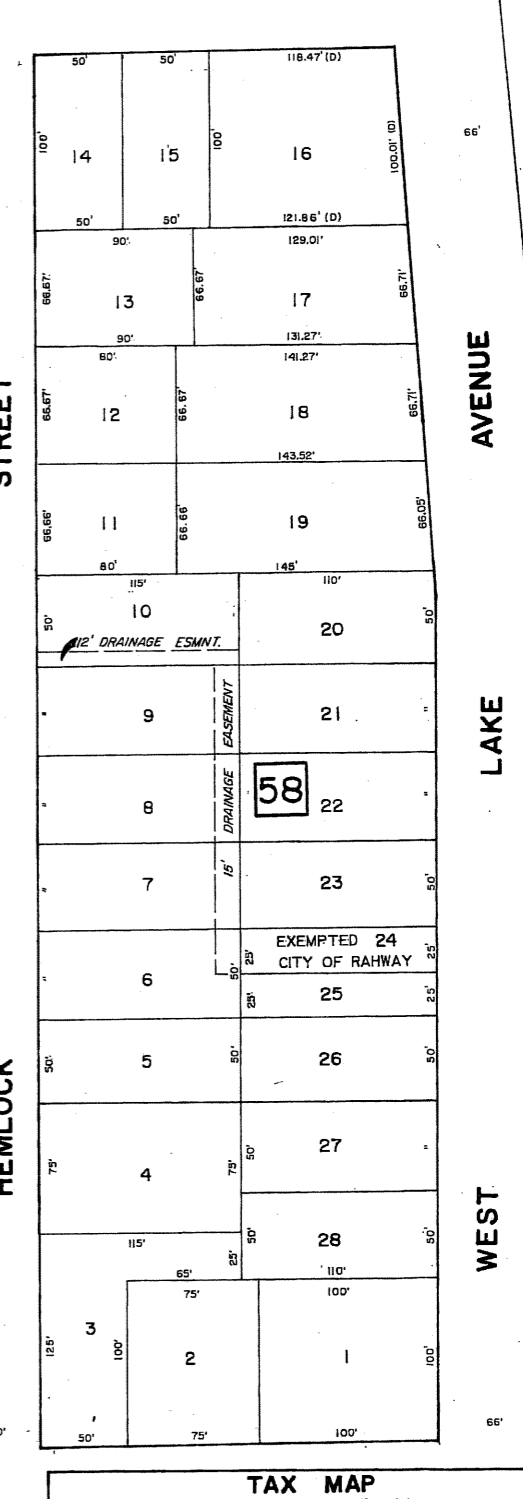
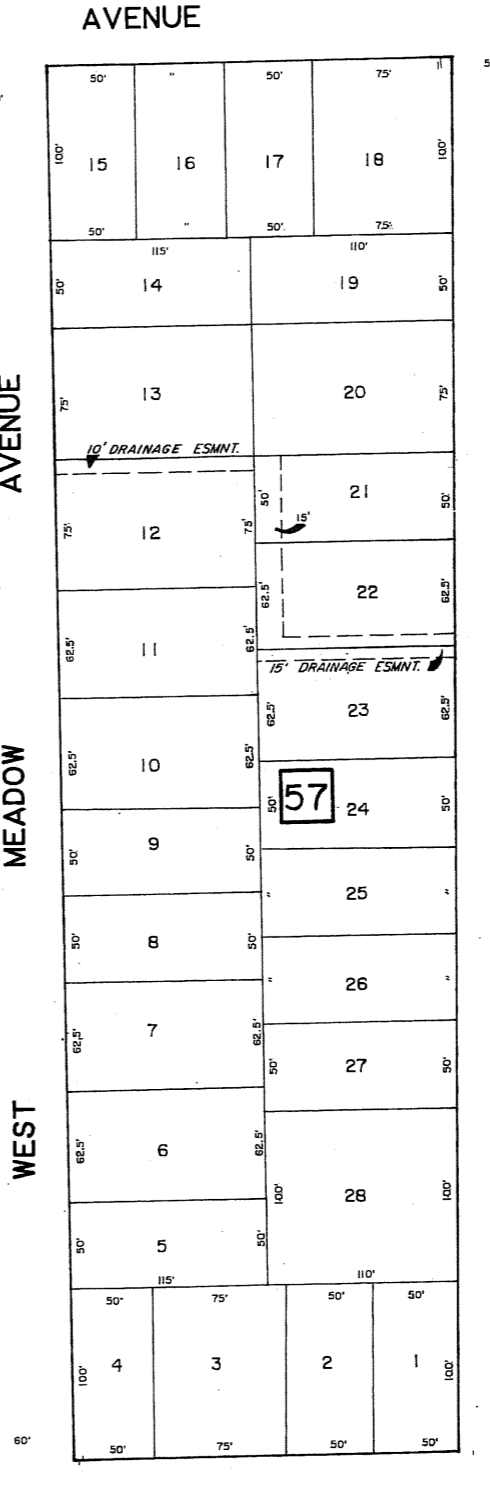
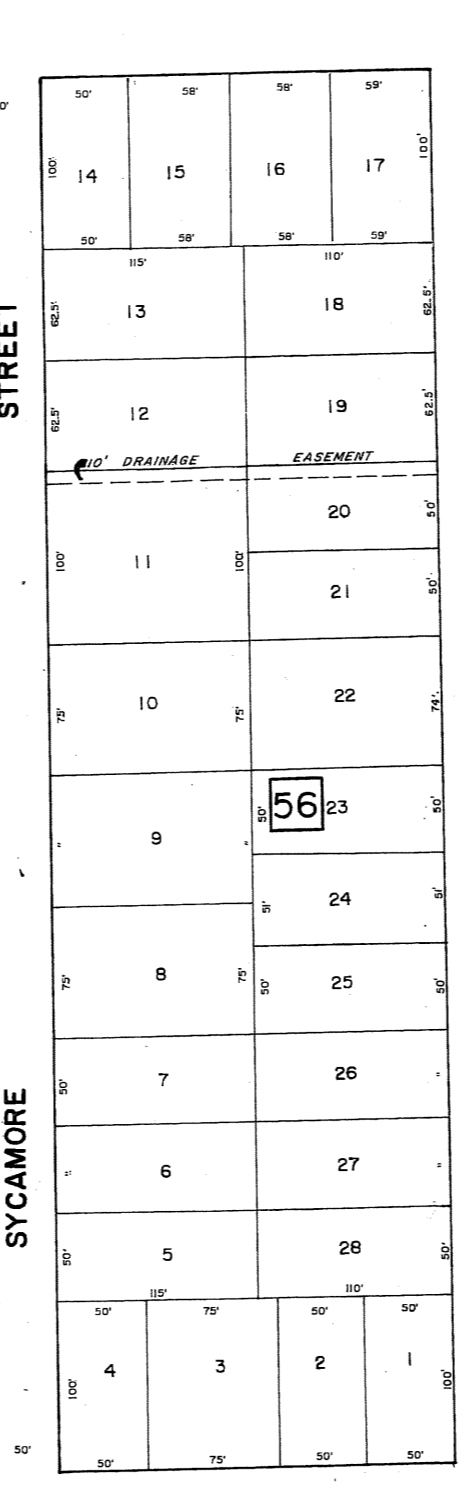
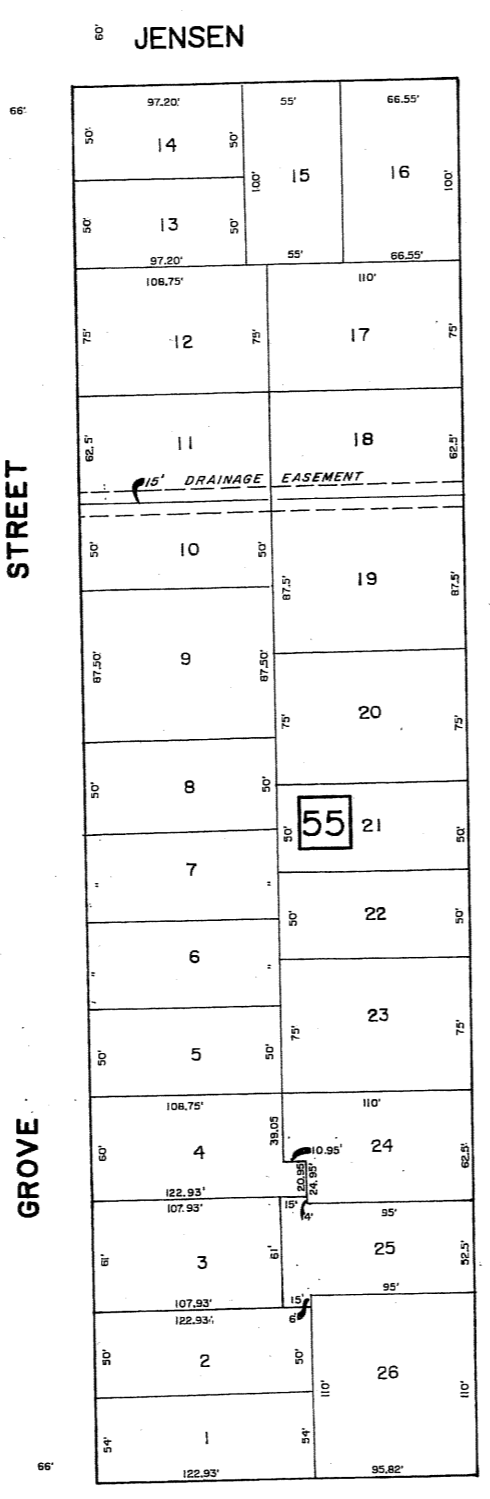
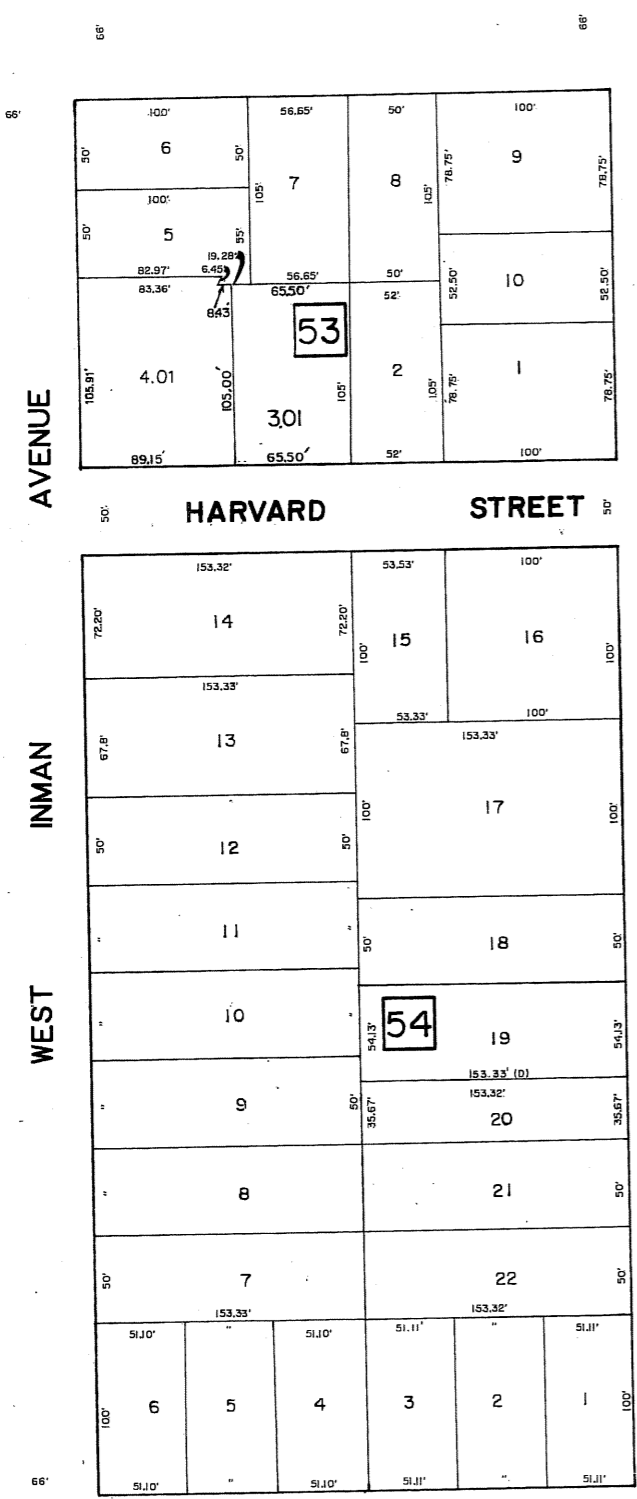
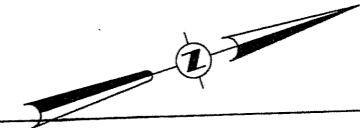
SHEET 9

SHEET 28

SHEET 8

SHEET 11

Bohler Engineering, P.C.		
35 Technology Drive Warren, NJ 07059		
REVISIONS		
DATE	NAME	NO.
JUNE 30, 2007	JAMES R. HOUSTEN JR. P.E. & P.L.S. NJ LIC. # 25539	



SHEET 6

SHEET 13

NEW JERSEY DEPARTMENT OF TREASURY
DIVISION OF TAXATION
ASSISTANT TREASURER
FOR THE MUNICIPAL DIVISION OF TAXATION

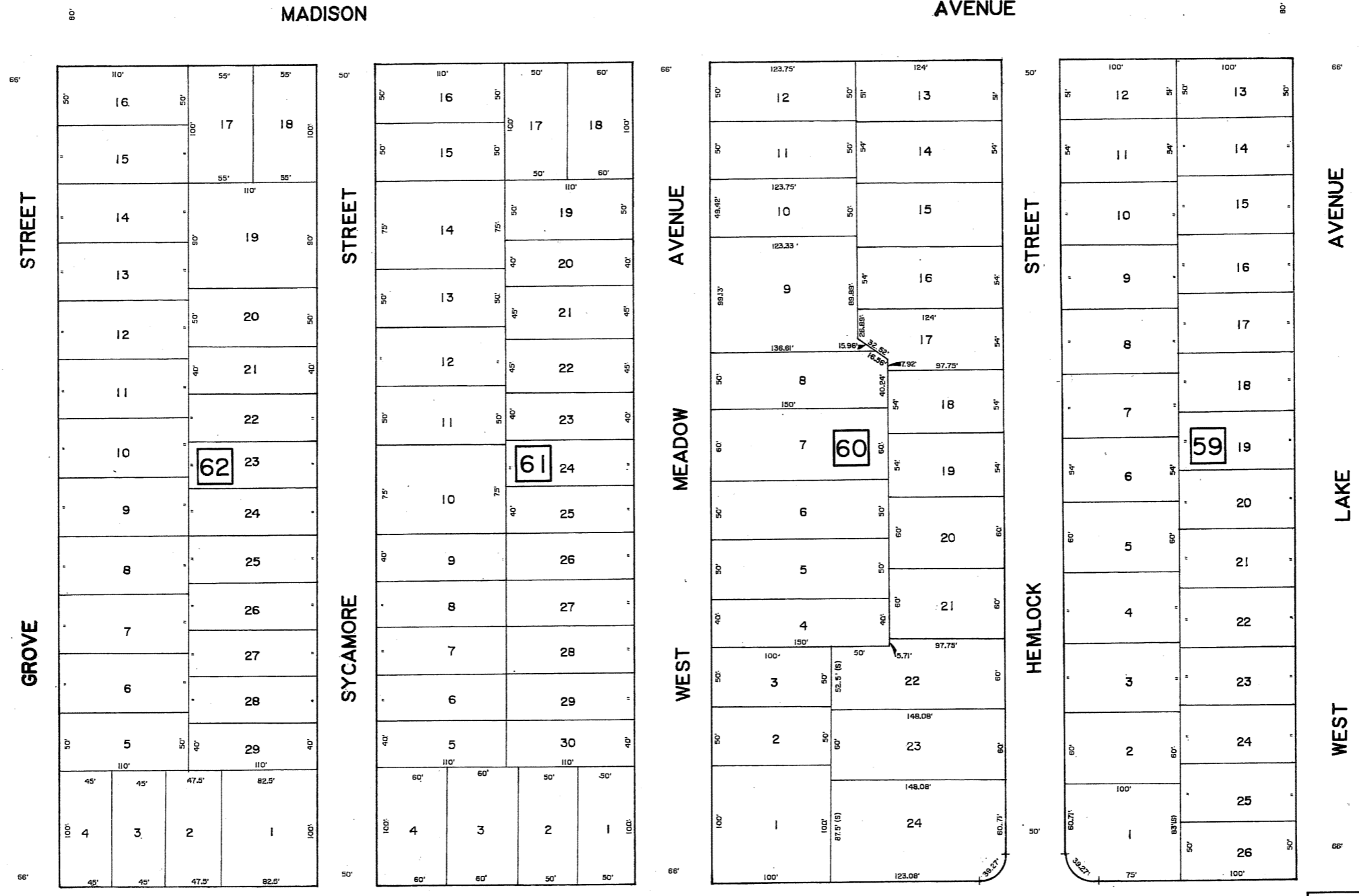
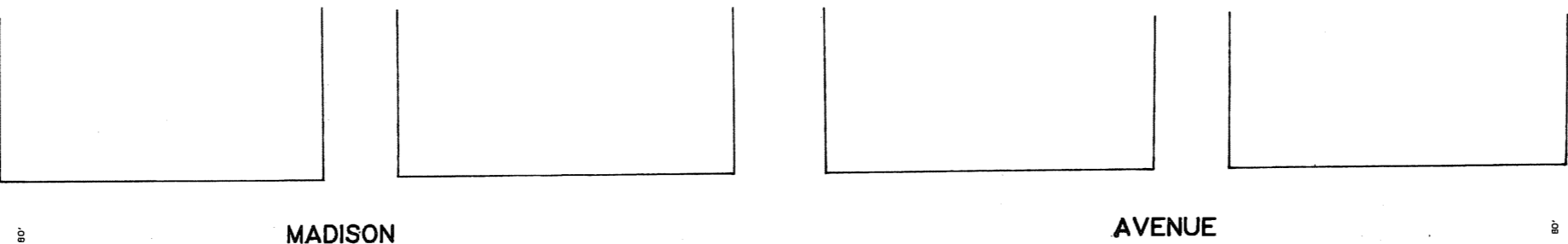
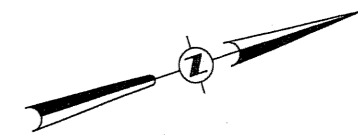
[Signature]

BY: _____ P.E. & L.S.
DATE: FEB. 28, 2008

TAX MAP
CITY OF RAHWAY
UNION COUNTY, N.J.
prepared by
FRANK F. JONES, P.L.S.
ROBERT W. LEE ASSOCIATES, INC.
PROFESSIONAL LAND SURVEYORS
ROUTE 31 & ANDERSON RD., P.O. BOX 366 - HAMPTON, N.J. 08827

SCALE: 1" = 50' DATE: 12/1/86

To show conditions as of _____



Bohler Engineering, P.C.
33 Technology Drive Warren, NJ 07059

REVISIONS		
DATE	NAME	NO.
JUNE 30, 2007	JAMES R. HOUSTEN JR. P.E. & P.L.S. IN LIC. # 25539	

DIANNE COURT

TAX MAP
CITY OF RAHWAY
UNION COUNTY, N.J.
prepared by
FRANK F. JONES, P.L.S.
ROBERT W. LEE ASSOCIATES, INC.
PROFESSIONAL LAND SURVEYORS
ROUTE 31 & ANDERSON RD., P.O. BOX 368- HAMPTON, N.J. 08827

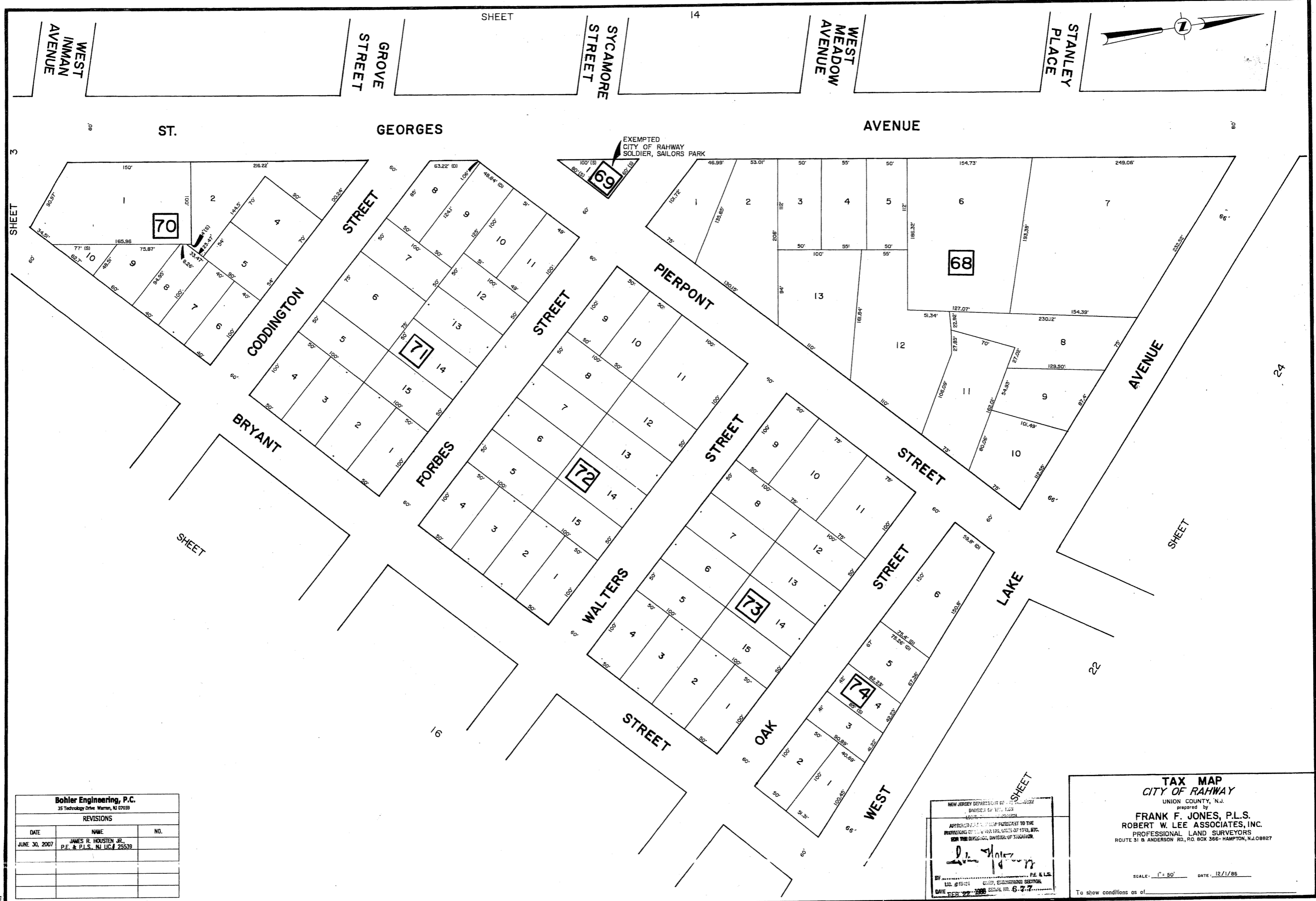
NEW JERSEY DEPARTMENT OF TREASURY
DIVISION OF TAXATION
LOCAL PROPERTY TAX MAP
APPROVED FOR RECORDATION TO THE
PROFESSIONAL SURVEYORS BY THE
FOR THE DIRECTOR, DIVISION OF TAXATION.

James R. Houston Jr.

BY *James R. Houston Jr.* P.E. & P.L.S.
DATE: FEB - 28 - 2008

SCALE: 1" = 50' DATE: 12/1/85

To show conditions as of



EXEMPTED
CITY OF RAHWAY
SOLDIER, SAILORS PARK

Bohler Engineering, P.C.
35 Technology Drive, Warren, NJ 07059

REVISIONS		
DATE	NAME	NO.
JUNE 30, 2007	JAMES R. HOUSTEN JR., P.E. & P.L.S., NJ LIC. # 25539	

NEW JERSEY DEPARTMENT OF TREASURY
DIVISION OF TAXATION
APPROVED FOR FILING PURSUANT TO THE
PROVISIONS OF THE REVISED STATUTES OF 1953, ETC.
FOR THE DEPT. OF TREASURY

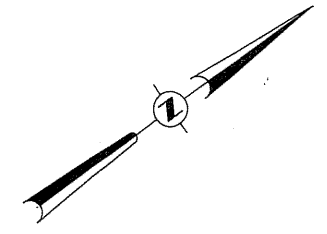
[Signature]

BY: *[Signature]* P.E. & L.S.
LIC. # 19024 GROUP ENGINEERING SECTION
DATE: FEB 27 2008 SERIAL NO. 6-27

TAX MAP
CITY OF RAHWAY
UNION COUNTY, N.J.
prepared by
FRANK F. JONES, P.L.S.
ROBERT W. LEE ASSOCIATES, INC.
PROFESSIONAL LAND SURVEYORS
ROUTE 31 & ANDERSON RD., P.O. BOX 366 - HAMPTON, N.J. 08827

SCALE: 1" = 50' DATE: 12/11/05

To show conditions as of:



SHEET 3

SHEET 21

Bohler Engineering, P.C.
35 Technology Drive, Warren, NJ 07059

REVISIONS		
DATE	NAME	NO.
JUNE 30, 2007	JAMES R. HOUSTON JR. P.E. & P.L.S., NJ LIC.# 25539	

NEW JERSEY DEPARTMENT OF TREASURY
DIVISION OF TAXATION

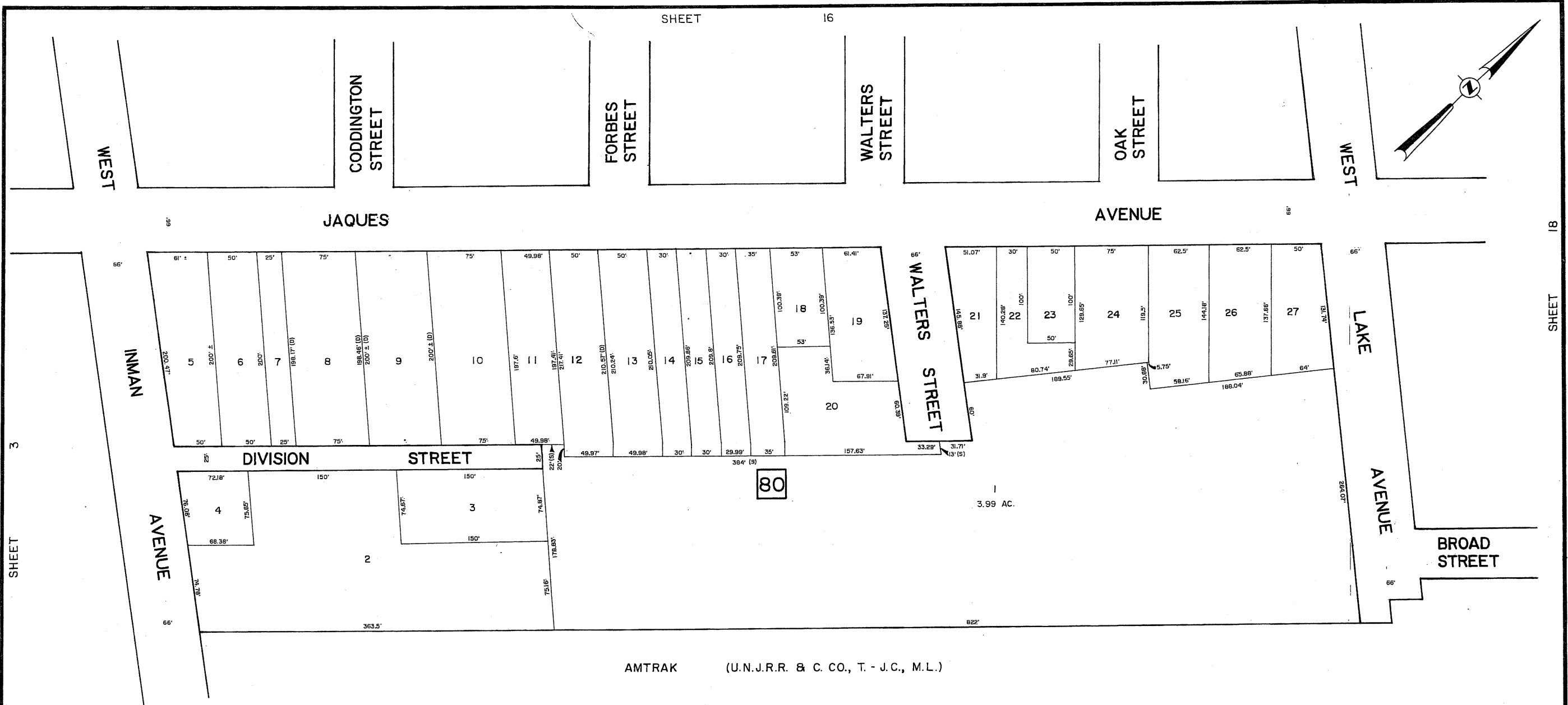
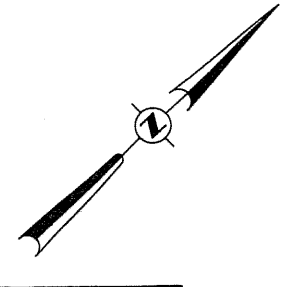
APPROVED FOR FILING PURSUANT TO THE
PROVISIONS OF N.J.S. 17B, 17C & 17D, 17E, 17F, 17G, 17H, 17I, 17J, 17K, 17L, 17M, 17N, 17O, 17P, 17Q, 17R, 17S, 17T, 17U, 17V, 17W, 17X, 17Y, 17Z, 17AA, 17AB, 17AC, 17AD, 17AE, 17AF, 17AG, 17AH, 17AI, 17AJ, 17AK, 17AL, 17AM, 17AN, 17AO, 17AP, 17AQ, 17AR, 17AS, 17AT, 17AU, 17AV, 17AW, 17AX, 17AY, 17AZ, 17BA, 17BB, 17BC, 17BD, 17BE, 17BF, 17BG, 17BH, 17BI, 17BJ, 17BK, 17BL, 17BM, 17BN, 17BO, 17BP, 17BQ, 17BR, 17BS, 17BT, 17BU, 17BV, 17BW, 17BX, 17BY, 17BZ, 17CA, 17CB, 17CC, 17CD, 17CE, 17CF, 17CG, 17CH, 17CI, 17CJ, 17CK, 17CL, 17CM, 17CN, 17CO, 17CP, 17CQ, 17CR, 17CS, 17CT, 17CU, 17CV, 17CW, 17CX, 17CY, 17CZ, 17DA, 17DB, 17DC, 17DD, 17DE, 17DF, 17DG, 17DH, 17DI, 17DJ, 17DK, 17DL, 17DM, 17DN, 17DO, 17DP, 17DQ, 17DR, 17DS, 17DT, 17DU, 17DV, 17DW, 17DX, 17DY, 17DZ, 17EA, 17EB, 17EC, 17ED, 17EE, 17EF, 17EG, 17EH, 17EI, 17EJ, 17EK, 17EL, 17EM, 17EN, 17EO, 17EP, 17EQ, 17ER, 17ES, 17ET, 17EU, 17EV, 17EW, 17EX, 17EY, 17EZ, 17FA, 17FB, 17FC, 17FD, 17FE, 17FF, 17FG, 17FH, 17FI, 17FJ, 17FK, 17FL, 17FM, 17FN, 17FO, 17FP, 17FQ, 17FR, 17FS, 17FT, 17FU, 17FV, 17FW, 17FX, 17FY, 17FZ, 17GA, 17GB, 17GC, 17GD, 17GE, 17GF, 17GG, 17GH, 17GI, 17GJ, 17GK, 17GL, 17GM, 17GN, 17GO, 17GP, 17GQ, 17GR, 17GS, 17GT, 17GU, 17GV, 17GW, 17GX, 17GY, 17GZ, 17HA, 17HB, 17HC, 17HD, 17HE, 17HF, 17HG, 17HH, 17HI, 17HJ, 17HK, 17HL, 17HM, 17HN, 17HO, 17HP, 17HQ, 17HR, 17HS, 17HT, 17HU, 17HV, 17HW, 17HX, 17HY, 17HZ, 17IA, 17IB, 17IC, 17ID, 17IE, 17IF, 17IG, 17IH, 17II, 17IJ, 17IK, 17IL, 17IM, 17IN, 17IO, 17IP, 17IQ, 17IR, 17IS, 17IT, 17IU, 17IV, 17IW, 17IX, 17IY, 17IZ, 17JA, 17JB, 17JC, 17JD, 17JE, 17JF, 17JG, 17JH, 17JI, 17JJ, 17JK, 17JL, 17JM, 17JN, 17JO, 17JP, 17JQ, 17JR, 17JS, 17JT, 17JU, 17JV, 17JW, 17JX, 17JY, 17JZ, 17KA, 17KB, 17KC, 17KD, 17KE, 17KF, 17KG, 17KH, 17KI, 17KJ, 17KK, 17KL, 17KM, 17KN, 17KO, 17KP, 17KQ, 17KR, 17KS, 17KT, 17KU, 17KV, 17KW, 17KX, 17KY, 17KZ, 17LA, 17LB, 17LC, 17LD, 17LE, 17LF, 17LG, 17LH, 17LI, 17LJ, 17LK, 17LL, 17LM, 17LN, 17LO, 17LP, 17LQ, 17LR, 17LS, 17LT, 17LU, 17LV, 17LW, 17LX, 17LY, 17LZ, 17MA, 17MB, 17MC, 17MD, 17ME, 17MF, 17MG, 17MH, 17MI, 17MJ, 17MK, 17ML, 17MN, 17MO, 17MP, 17MQ, 17MR, 17MS, 17MT, 17MU, 17MV, 17MW, 17MX, 17MY, 17MZ, 17NA, 17NB, 17NC, 17ND, 17NE, 17NF, 17NG, 17NH, 17NI, 17NJ, 17NK, 17NL, 17NM, 17NN, 17NO, 17NP, 17NQ, 17NR, 17NS, 17NT, 17NU, 17NV, 17NW, 17NX, 17NY, 17NZ, 17OA, 17OB, 17OC, 17OD, 17OE, 17OF, 17OG, 17OH, 17OI, 17OJ, 17OK, 17OL, 17OM, 17ON, 17OO, 17OP, 17OQ, 17OR, 17OS, 17OT, 17OU, 17OV, 17OW, 17OX, 17OY, 17OZ, 17PA, 17PB, 17PC, 17PD, 17PE, 17PF, 17PG, 17PH, 17PI, 17PJ, 17PK, 17PL, 17PM, 17PN, 17PO, 17PP, 17PQ, 17PR, 17PS, 17PT, 17PU, 17PV, 17PW, 17PX, 17PY, 17PZ, 17QA, 17QB, 17QC, 17QD, 17QE, 17QF, 17QG, 17QH, 17QI, 17QJ, 17QK, 17QL, 17QM, 17QN, 17QO, 17QP, 17QQ, 17QR, 17QS, 17QT, 17QU, 17QV, 17QW, 17QX, 17QY, 17QZ, 17RA, 17RB, 17RC, 17RD, 17RE, 17RF, 17RG, 17RH, 17RI, 17RJ, 17RK, 17RL, 17RM, 17RN, 17RO, 17RP, 17RQ, 17RR, 17RS, 17RT, 17RU, 17RV, 17RW, 17RX, 17RY, 17RZ, 17SA, 17SB, 17SC, 17SD, 17SE, 17SF, 17SG, 17SH, 17SI, 17SJ, 17SK, 17SL, 17SM, 17SN, 17SO, 17SP, 17SQ, 17SR, 17SS, 17ST, 17SU, 17SV, 17SW, 17SX, 17SY, 17SZ, 17TA, 17TB, 17TC, 17TD, 17TE, 17TF, 17TG, 17TH, 17TI, 17TJ, 17TK, 17TL, 17TM, 17TN, 17TO, 17TP, 17TQ, 17TR, 17TS, 17TT, 17TU, 17TV, 17TW, 17TX, 17TY, 17TZ, 17UA, 17UB, 17UC, 17UD, 17UE, 17UF, 17UG, 17UH, 17UI, 17UJ, 17UK, 17UL, 17UM, 17UN, 17UO, 17UP, 17UQ, 17UR, 17US, 17UT, 17UU, 17UV, 17UW, 17UX, 17UY, 17UZ, 17VA, 17VB, 17VC, 17VD, 17VE, 17VF, 17VG, 17VH, 17VI, 17VJ, 17VK, 17VL, 17VM, 17VN, 17VO, 17VP, 17VQ, 17VR, 17VS, 17VT, 17VU, 17VV, 17VW, 17VX, 17VY, 17VZ, 17WA, 17WB, 17WC, 17WD, 17WE, 17WF, 17WG, 17WH, 17WI, 17WJ, 17WK, 17WL, 17WM, 17WN, 17WO, 17WP, 17WQ, 17WR, 17WS, 17WT, 17WU, 17WV, 17WW, 17WX, 17WY, 17WZ, 17XA, 17XB, 17XC, 17XD, 17XE, 17XF, 17XG, 17XH, 17XI, 17XJ, 17XK, 17XL, 17XM, 17XN, 17XO, 17XP, 17XQ, 17XR, 17XS, 17XT, 17XU, 17XV, 17XW, 17XZ, 17YA, 17YB, 17YC, 17YD, 17YE, 17YF, 17YG, 17YH, 17YI, 17YJ, 17YK, 17YL, 17YM, 17YN, 17YO, 17YP, 17YQ, 17YR, 17YS, 17YT, 17YU, 17YV, 17YW, 17YZ, 17ZA, 17ZB, 17ZC, 17ZD, 17ZE, 17ZF, 17ZG, 17ZH, 17ZI, 17ZJ, 17ZK, 17ZL, 17ZM, 17ZN, 17ZO, 17ZP, 17ZQ, 17ZR, 17ZS, 17ZT, 17ZU, 17ZV, 17ZW, 17ZX, 17ZY, 17ZZ

James R. Houston Jr.
P.E. & P.L.S.

TAX MAP
CITY OF RAHWAY
UNION COUNTY, N.J.
prepared by
FRANK F. JONES, P.L.S.
ROBERT W. LEE ASSOCIATES, INC.
PROFESSIONAL LAND SURVEYORS
ROUTE 31 B ANDERSON RD., P.O. BOX 366 - HAMPTON, N.J. 08827

SCALE: 1" = 50' DATE: 12/1/86

To show conditions as of:



SHEET 3

SHEET 18

AMTRAK (U.N.J.R.R. & C. CO., T. - J.C., M.L.)

Bohler Engineering, P.C.
35 Technology Drive, Warren, NJ 07059

REVISIONS		
DATE	NAME	NO.
JUNE 30, 2007	JAMES R. HOUSTEN JR. P.E. & P.L.S., NJ LIC. # 25539	

NEW JERSEY LEGISLATIVE COMMISSION ON
LOCAL GOVERNMENT FINANCE
APPROVED FOR FILING TO THE
PROFESSIONAL BOARD OF SURVEYORS, ETC.
FOR THE DISTRICT OF UNION COUNTY, NEW JERSEY.

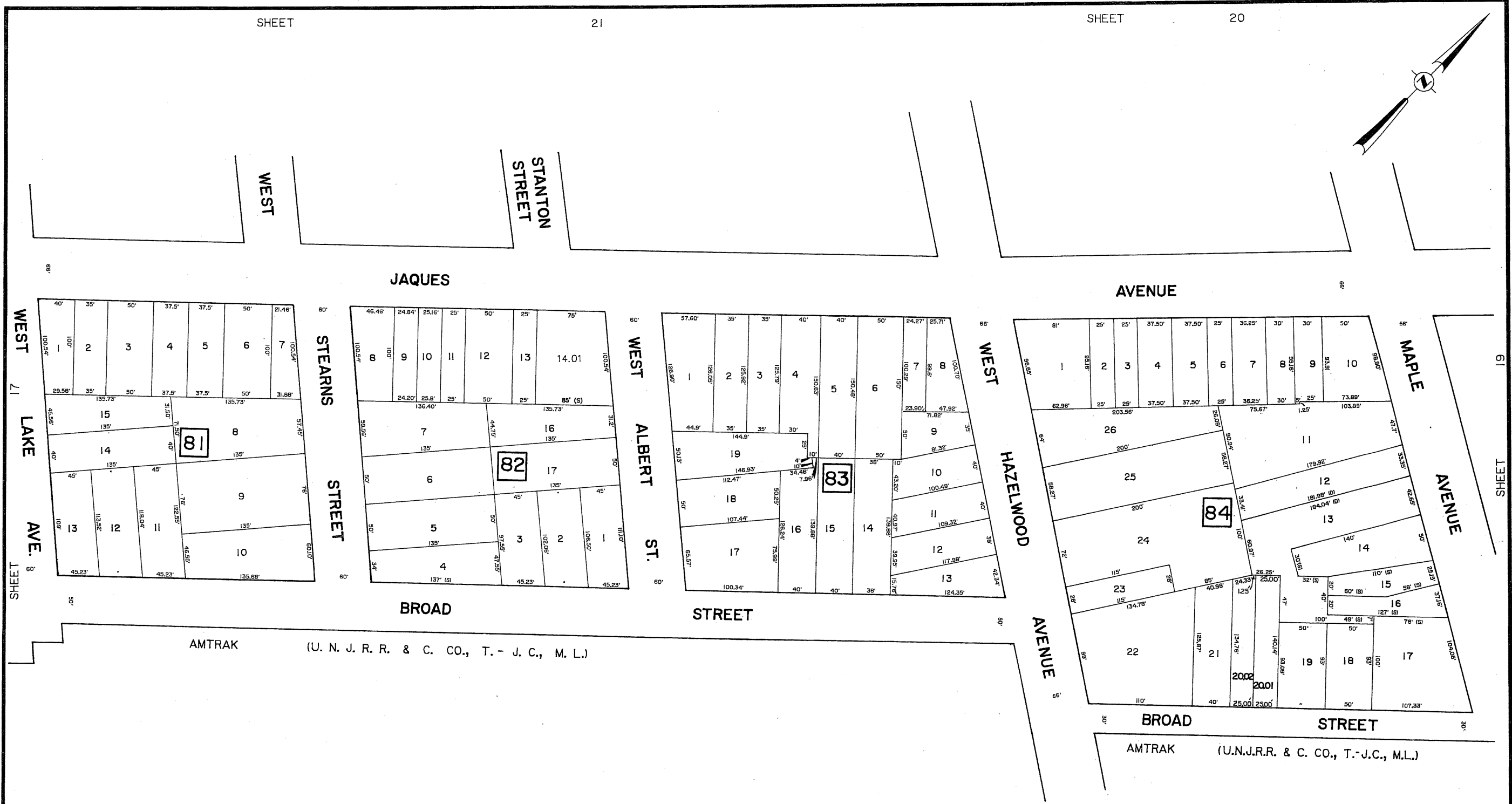
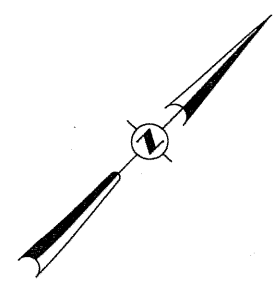
James R. Houston Jr.

BY P.E. & L.S.
LIC. #13122
DATE FEB 22 2008

TAX MAP
CITY OF RAHWAY
UNION COUNTY, N.J.
prepared by
FRANK F. JONES, P.L.S.
ROBERT W. LEE ASSOCIATES, INC.
PROFESSIONAL LAND SURVEYORS
ROUTE 31 & ANDERSON RD., P.O. BOX 366- HAMPTON, N.J. 08827

SCALE: 1" = 50' DATE: 12/1/06


To show conditions as of _____



SHEET 61

Bohler Engineering, P.C.
35 Technology Drive Warren, NJ 07059

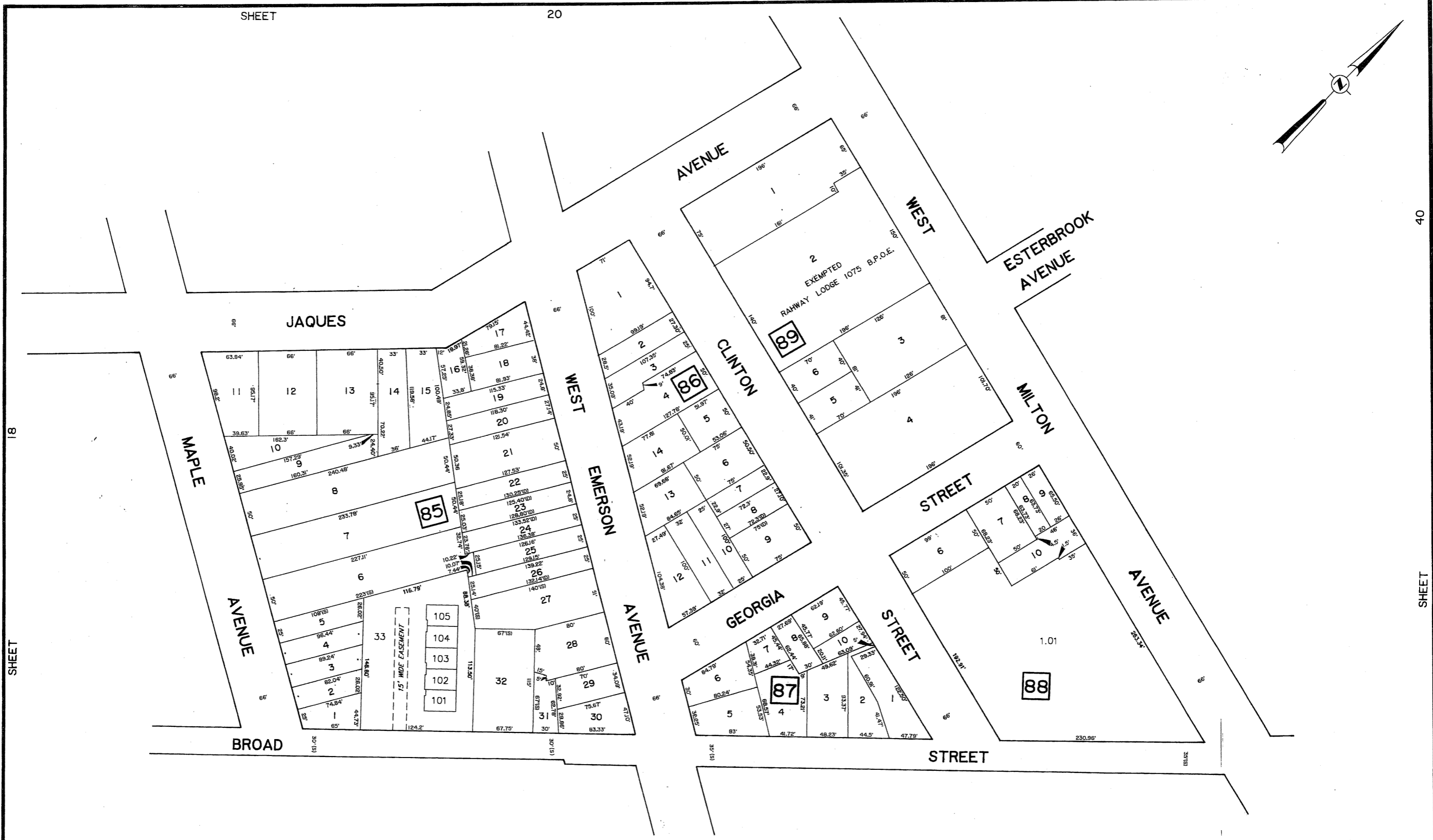
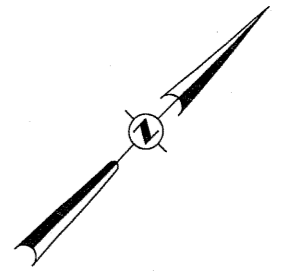
REVISIONS		
DATE	NAME	NO.
JUNE 30, 2007	JAMES R. HOUSTEN JR. P.E. & P.L.S. NJ LIC. # 25539	



TAX MAP
CITY OF RAHWAY
UNION COUNTY, N.J.
prepared by
FRANK F. JONES, P.L.S.
ROBERT W. LEE ASSOCIATES, INC.
PROFESSIONAL LAND SURVEYORS
ROUTE 31 & ANDERSON RD., P.O. BOX 366- HAMPTON, N.J. 08827

SCALE: 1" = 50' DATE: 12/11/06

To show conditions as of _____



Bohler Engineering, P.C.
35 Technology Drive Warren, NJ 07059

REVISIONS		
DATE	NAME	NO.
JUNE 30, 2007	JAMES R. HOUSTEON JR. P.E. & P.L.S., N.J. LIC. # 25539	

NEW JERSEY DEPARTMENT OF TREASURY
DIVISION OF TAXATION
ACCEPTED FOR RECORDING TO THE
PROVIDED THE TAX MAP IS IN ACCORDANCE WITH THE
FOR THE COUNTY CLERK OF UNION COUNTY, N.J.

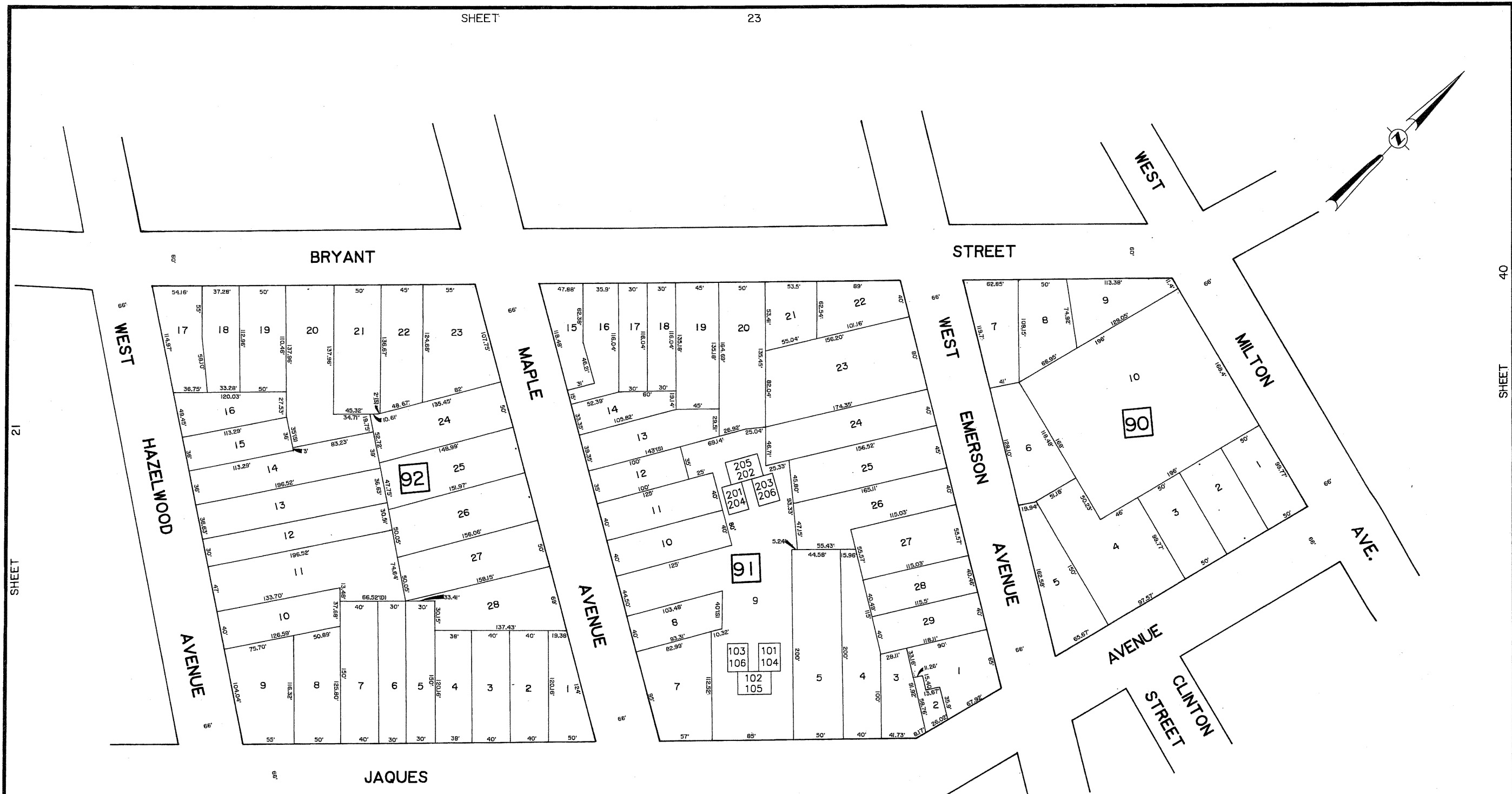
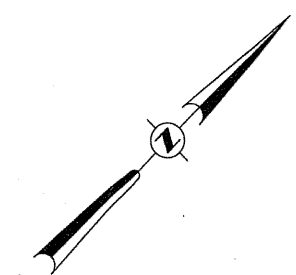
John H. ...

BY: _____ P.E. & L.S.
LIC. # _____
DATE: FEB. 22, 2008

TAX MAP
CITY OF RAHWAY
UNION COUNTY, N.J.
prepared by
FRANK F. JONES, P.L.S.
ROBERT W. LEE ASSOCIATES, INC.
PROFESSIONAL LAND SURVEYORS
ROUTE 31 & ANDERSON RD., P.O. BOX 366 - HAMPTON, N.J. 08827

SCALE: 1" = 50' DATE: 12/1/06

To show conditions as of _____



Bohler Engineering, P.C.
35 Technology Ctr. Warren, NJ 07059

REVISIONS		
DATE	NAME	NO.
JUNE 30, 2007	JAMES R. HOUSTEN JR. P.E. & P.L.S., NJ LIC.# 22539	

NEW JERSEY DEPARTMENT OF TREASURY
DIVISION OF REVENUE
LOCAL GOVERNMENT DIVISION

APPROVED AS TO MAP PREPARATION TO THE
PROVISIONS OF CHAPTER 175, LAWS OF 1984, INC.
FOR THE DIRECTOR, DIVISION OF TAXATION.

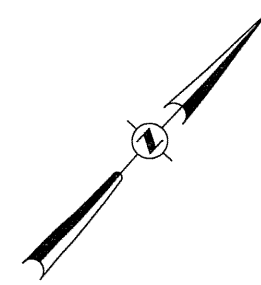
John H. Hester

BY _____ P.E. & L.S.
DATE FEB - 25 - 2008. SERIAL NO. _____

TAX MAP
CITY OF RAHWAY
UNION COUNTY, N.J.
prepared by
FRANK F. JONES, P.L.S.
ROBERT W. LEE ASSOCIATES, INC.
PROFESSIONAL LAND SURVEYORS
ROUTE 31 & ANDERSON RD., P.O. BOX 365 - HAMPTON, N.J. 08827

SCALE: 1" = 50' DATE: 12/1/86

To show conditions as of _____



SHEET 91

SHEET 20

Bohler Engineering, P.C.
35 Technology Drive Warren, NJ 07059

REVISIONS		
DATE	NAME	NO.
JUNE 30, 2007	JAMES R. HOUSTEN JR., P.E. & P.L.S., NJ LIC. # 25539	

SHEET 18

NEW JERSEY DEPARTMENT OF THE TREASURY
DIVISION OF TAXATION
LOCAL PROPERTY BRANCH

APPROVED AS A TAX MAP PURSUANT TO THE
PROVISIONS OF CHAPTER 175, LAWS OF 1994, AND
BY THE BUREAU, DIVISION OF TAXATION.

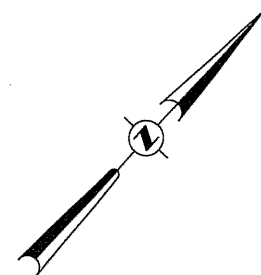
John H. [Signature]

BY _____, P.E. & L.S.
LIC. #15434 CASE, ENGINEERING SECTION
DATE FEB. 22, 1999 SERIAL NO. 877

TAX MAP
CITY OF RAHWAY
UNION COUNTY, N.J.
prepared by
FRANK F. JONES, P.L.S.
ROBERT W. LEE ASSOCIATES, INC.
PROFESSIONAL LAND SURVEYORS
ROUTE 31 & ANDERSON RD., P.O. BOX 366 - HAMPTON, N.J. 08827

SCALE: 1"=50' DATE: 12/1/98

To show conditions as of _____



SHEET 15

SHEET 23

Bohler Engineering, P.C.
35 Technology Drive, Warren, NJ 07059

REVISIONS		
DATE	NAME	NO.
JUNE 30, 2007	JAMES R. HOUSTEN, JR. P.E. & P.L.S., NJ LIC. # 25539	

NEW JERSEY DEPARTMENT OF THE TREASURY
DIVISION OF TAXATION
LOCAL PROPERTY TAXMAP
APPROVED AS A VALID INSTRUMENT OF THE
EMPOWERING OF LOCAL GOVERNMENTS ACT, AND
FOR THE DEPARTMENT OF TAXATION.

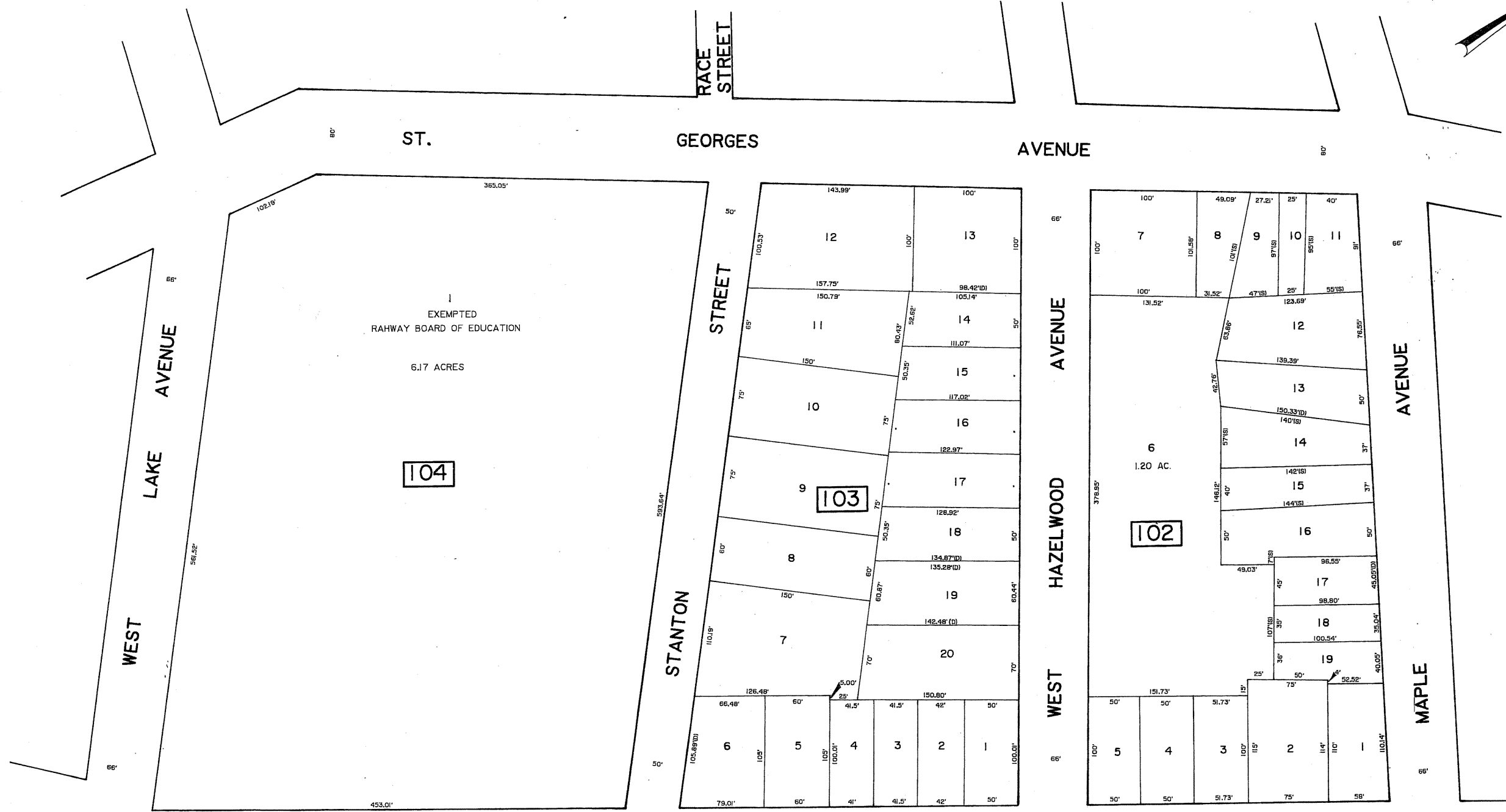
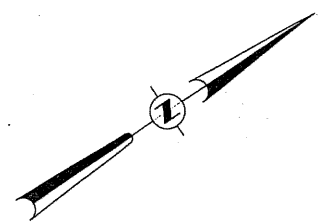
John J. Hoffmann

BY _____ P.E. & L.S.
LIC. # 16494 CHIEF, ENGINEERING SECTION
DATE FEB 22 2008 SERIAL NO. 97

TAX MAP
CITY OF RAHWAY
UNION COUNTY, N.J.
prepared by
FRANK F. JONES, P.L.S.
ROBERT W. LEE ASSOCIATES, INC.
PROFESSIONAL LAND SURVEYORS
ROUTE 37 & ANDERSON RD., P.O. BOX 366 - HAMPTON, N.J. 08827

SCALE: 1" = 50' DATE: 12/1/05

To show conditions as of _____



SHEET 15

SHEET 38

Bohler Engineering, P.C.
35 Technology Drive Warren, NJ 07059

REVISIONS		
DATE	NAME	NO.
JUNE 30, 2007	JAMES R. HOUSTEN JR. P.E. & P.L.S., N.J. LIC.# 25539	

NEW JERSEY DEPARTMENT OF TREASURY
DIVISION OF TAXATION
LOCAL PROPERTY TAX MAP

APPROVED FOR THE DEPARTMENT OF TREASURY
FOR THE COMMISSIONER OF TAXATION

John H. Jones

BY: _____ P.E. & L.S.
LIC. # 15144 CHIEF, ENGINEERING SECTION
DATE FEB. 22, 1988 SERIAL NO. 677

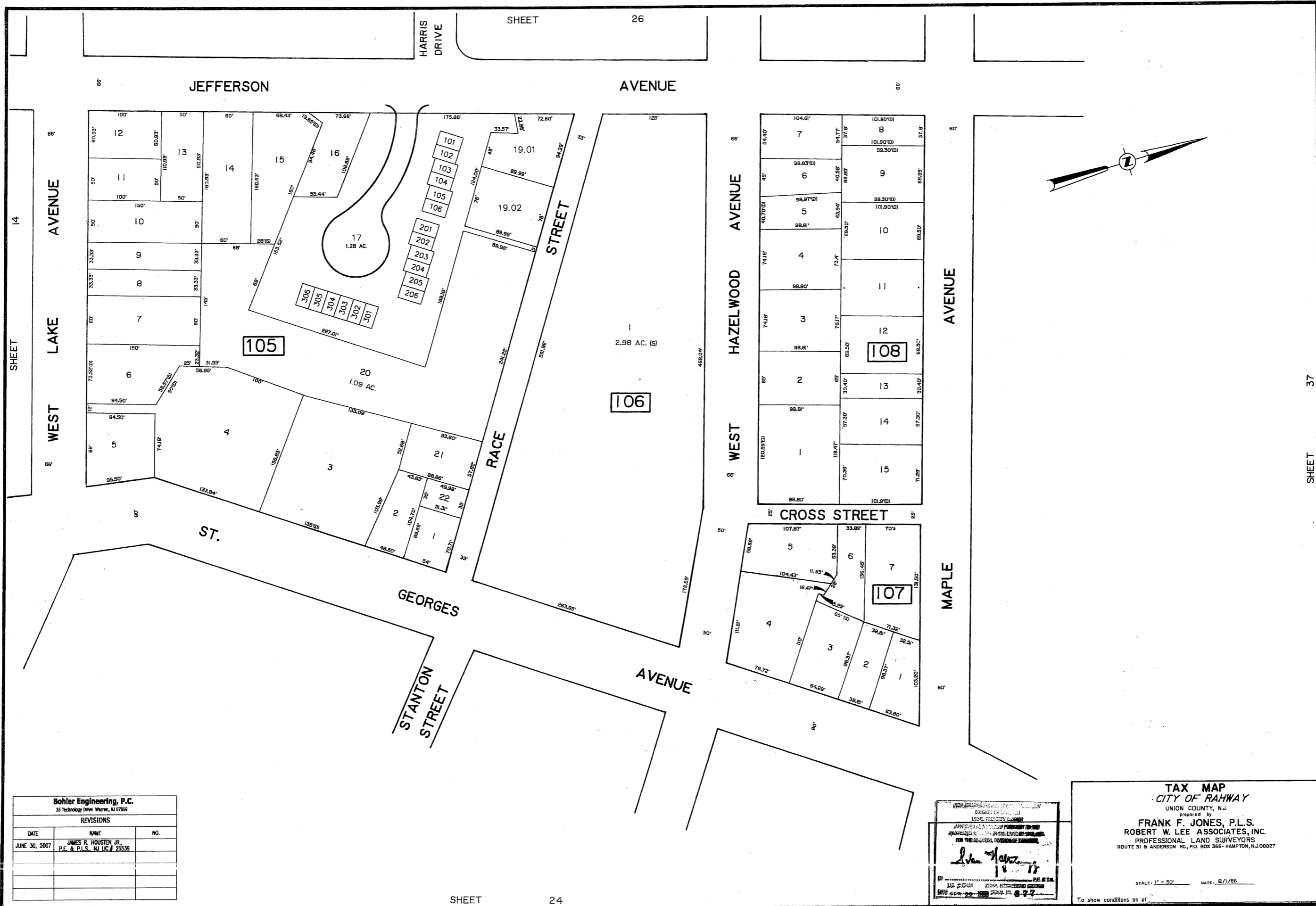
TAX MAP
CITY OF RAHWAY
UNION COUNTY, N.J.
prepared by
FRANK F. JONES, P.L.S.
ROBERT W. LEE ASSOCIATES, INC.
PROFESSIONAL LAND SURVEYORS
ROUTE 31 B ANDERSON RD., P.O. BOX 366-HAMPTON, N.J. 08827

SCALE: 1" = 50' DATE: 12/1/86

To show conditions as of

SHEET 15

SHEET 22



SHEET 26

SHEET 14

SHEET 37

SHEET 24

Bohler Engineering, P.C.
35 Technology Drive Warren, NJ 07059

REVISIONS		
DATE	NAME	NO.
JUNE 30, 2007	JAMES R. HOUSTEN JR. P.E. & P.L.S., NJ LIC. # 25539	

APPROVED AS A CITY MAP PLANNING AND PREPARED BY THE ENGINEER, EXAMINED AND APPROVED FOR THE ENGINEER, PROFESSION OF ENGINEERS

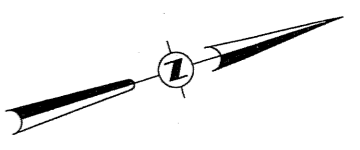
John H. [Signature]

BY: [Signature] P.E. & P.L.S.
LIC. # 15134 CIVIL ENGINEERING SECTION
DATE: APR 22 2008 DRAWING NO. 077

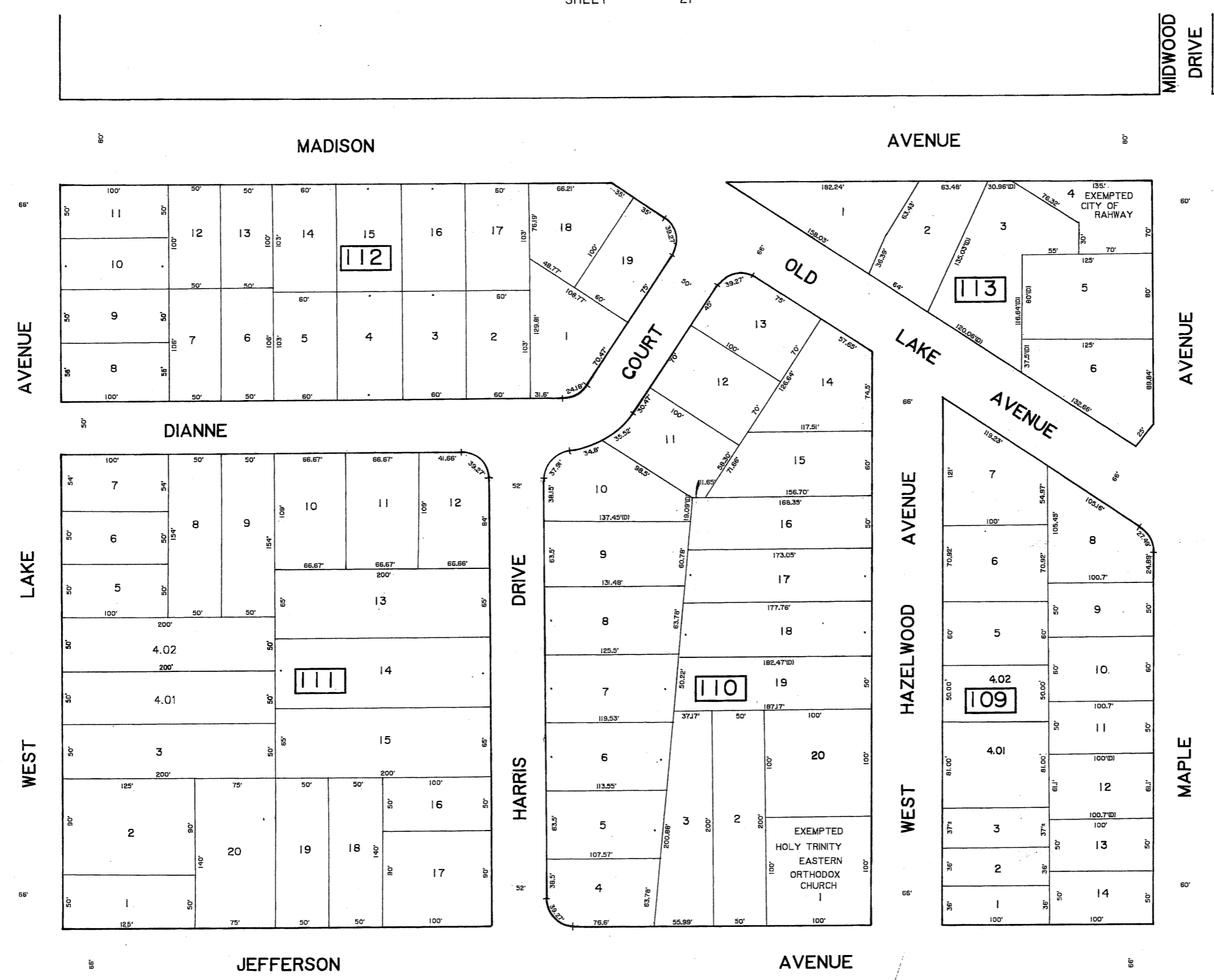
TAX MAP
CITY OF RAHWAY
UNION COUNTY, N.J.
prepared by
FRANK F. JONES, P.L.S.
ROBERT W. LEE ASSOCIATES, INC.
PROFESSIONAL LAND SURVEYORS
ROUTE 31 & ANDERSON RD., P.O. BOX 366 - HAMPTON, N.J. 08827

SCALE: 1" = 50' DATE: 12/1/98

To show conditions as of



Bohler Engineering, P.C.		
35 Technology Drive Warren, NJ 07059		
REVISIONS		
DATE	NAME	NO.
JUNE 30, 2007	JAMES R. HOUSTEN JR. P.E. & P.L.S., NJ LIC# 25539	



SHEET 13

SHEET 36

NEW JERSEY DEPARTMENT OF TREASURY
DIVISION OF REVENUE
STATE TAX COLLECTOR

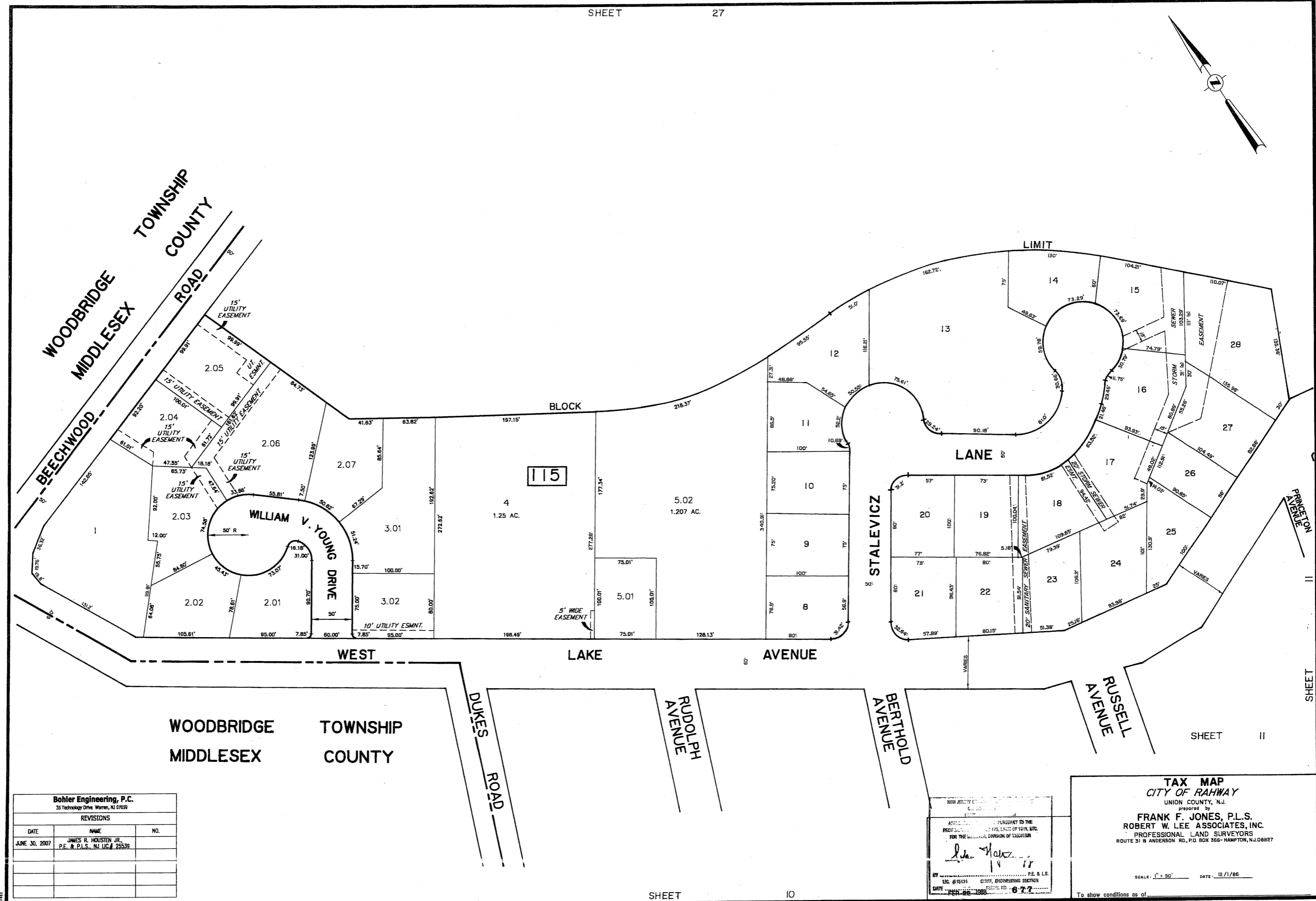
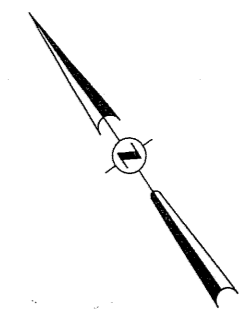
APPROVED FOR THE PURPOSES OF THE
PROFESSIONAL LAND SURVEYORS ACT, N.J.A.C. 17:27, BY THE
NEW JERSEY DIVISION OF TREASURY

John H. Harkness

BY: _____ P.E. & L.S.
L.S. #15234 CIVIL ENGINEERING SECTION
DATE: FEB 22 2008

TAX MAP
CITY OF RAHWAY
UNION COUNTY, N.J.
prepared by
FRANK F. JONES, P.L.S.
ROBERT W. LEE ASSOCIATES, INC.
PROFESSIONAL LAND SURVEYORS
ROUTE 31 & ANDERSON RD., P.O. BOX 366-HAMPTON, N.J. 08827

SCALE: 1" = 50' DATE: _____



Bohler Engineering, P.C.
35 Technology Drive, Warren, NJ 07059

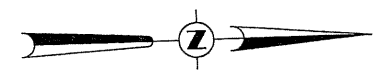
REVISIONS		
DATE	NAME	NO.
JUNE 30, 2007	JAMES R. HOUSTEN JR. P.E. & P.L.S., NJ LIC # 25539	

NEW JERSEY
 ATTORNEY GENERAL PURSUANT TO THE
 PROVISIONS OF THE STATUTE OF 1978, ETC.,
 FOR THE DEPARTMENT OF TREASURY
 [Signature]
 BY _____ P.E. & L.S.
 LIC. #15493 CIVIL ENGINEERING SECTION
 DATE: FEB 06 1988

TAX MAP
CITY OF RAHWAY
 UNION COUNTY, N.J.
 prepared by
FRANK F. JONES, P.L.S.
ROBERT W. LEE ASSOCIATES, INC.
 PROFESSIONAL LAND SURVEYORS
 ROUTE 31 & ANDERSON RD., P.O. BOX 366 - HAMPTON, N.J. 08827

SCALE: 1" = 50' DATE: 12/1/86

To show conditions as of



SHEET 27

SHEET 30



Bohler Engineering, P.C.
35 Technology Drive Warren, NJ 07059

REVISIONS		
DATE	NAME	NO.
JUNE 30, 2007	JAMES R. HOUSTEN JR. P.E. & P.L.S., N.J. LIC. # 25539	

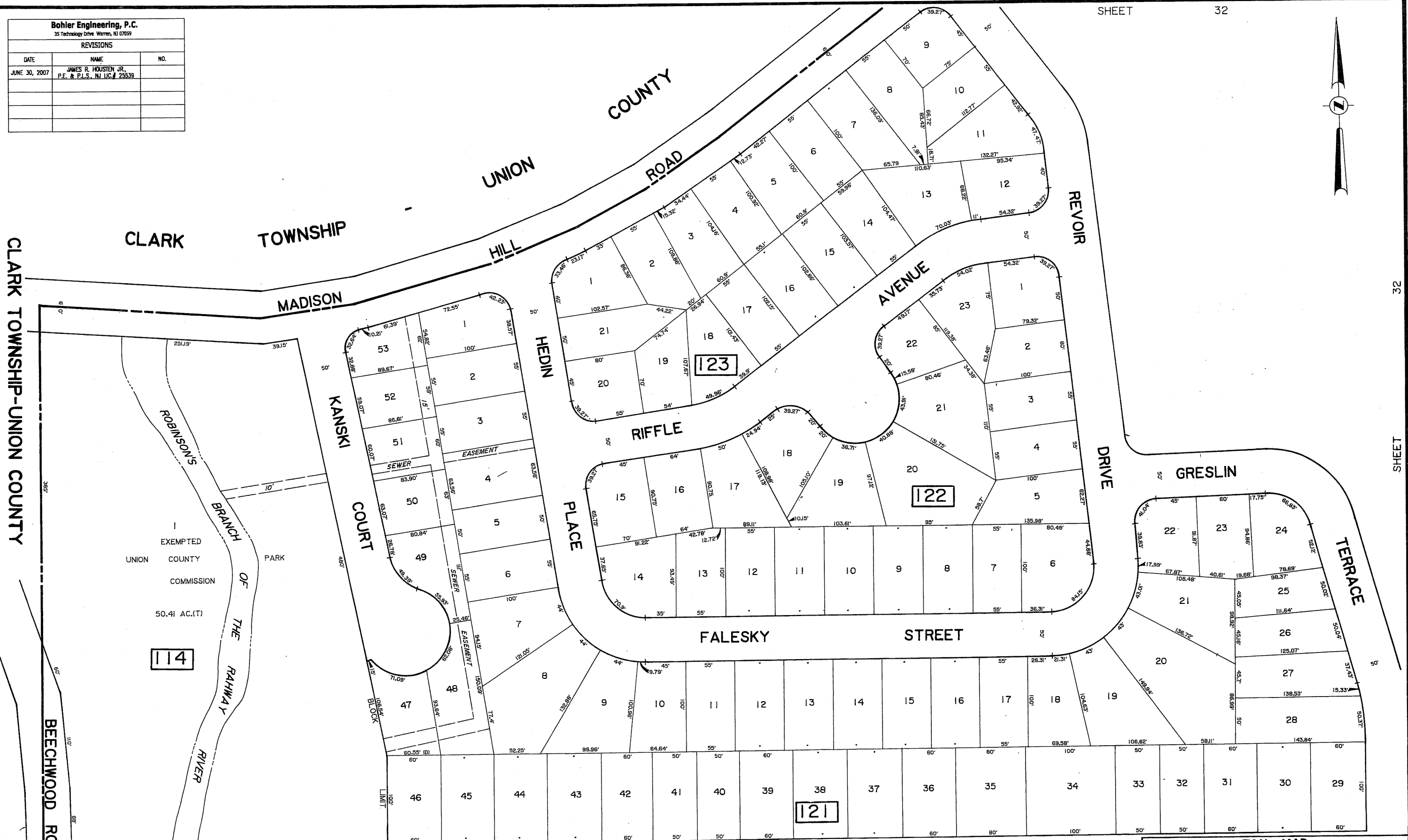
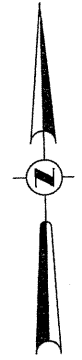
NEW JERSEY PROFESSIONAL LAND SURVEYORS
 DIVISION OF TREASURY
 LICENSE NO. 123
 APPROVED FOR THE PROFESSIONAL LAND SURVEYORS TO THE
 PROFESSIONAL LAND SURVEYORS OF NEW JERSEY
 FOR THE DIVISION OF TREASURY
John J. Hoffmann
 BY: _____ P.E. & L.S.
 LIC. # 15414 CDEP, ENGINEERING SECTION
 DATE: FEB 20 2008 GENERAL NO. 577

TAX MAP
CITY OF RAHWAY
 UNION COUNTY, N.J.
 prepared by
FRANK F. JONES, P.L.S.
ROBERT W. LEE ASSOCIATES, INC.
 PROFESSIONAL LAND SURVEYORS
 ROUTE 31 & ANDERSON RD., P.O. BOX 366 - HAMPTON, N.J. 08827

SCALE: 1" = 50' DATE: 12/1/86

To show conditions as of:

Bohler Engineering, P.C. 35 Technology Drive Warren, NJ 07059		
REVISIONS		
DATE	NAME	NO.
JUNE 30, 2007	JAMES R. HOUSTEN JR. P.E. & P.L.S., NJ LIC. # 25539	



CLARK TOWNSHIP-UNION COUNTY

CLARK TOWNSHIP

UNION COUNTY

EXEMPTED UNION COUNTY COMMISSION 50.41 AC.(T)

114

FALESKY STREET

ELM TERRACE

NEW JERSEY REGISTERED PROFESSIONAL LAND SURVEYOR

APPROVED FOR THE CITY OF RAHWAY, N.J. BY THE BOARD OF EXAMINERS FOR THE PROFESSIONAL LAND SURVEYORS

James R. Houston Jr.

BY: JAMES R. HOUSTEN JR., P.E. & P.L.S. LIC. # 25539

DATE: FEB 22, 1988

TAX MAP
CITY OF RAHWAY
UNION COUNTY, N.J.
prepared by
FRANK F. JONES, P.L.S.
ROBERT W. LEE ASSOCIATES, INC.
PROFESSIONAL LAND SURVEYORS
ROUTE 31 & ANDERSON RD., P.O. BOX 366 - HAMPTON, N.J. 08827

SCALE: 1" = 50' DATE: 12/1/86

To show conditions as of

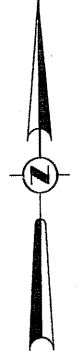


SHEET 29

SHEET 30

SHEET 32

SHEET 34



Bohler Engineering, P.C.		
35 Technology Drive Warren, NJ 07059		
REVISIONS		
DATE	NAME	NO.
JUNE 30, 2007	JAMES R. HOUSTEN JR., P.E. & P.L.S., N.J. LIC. # 25539	

APPROVED FOR THE CITY OF RAHWAY TO THE
PROFESSIONAL ENGINEERING SECTION
FOR THE MUNICIPAL DIVISION OF TAXATION

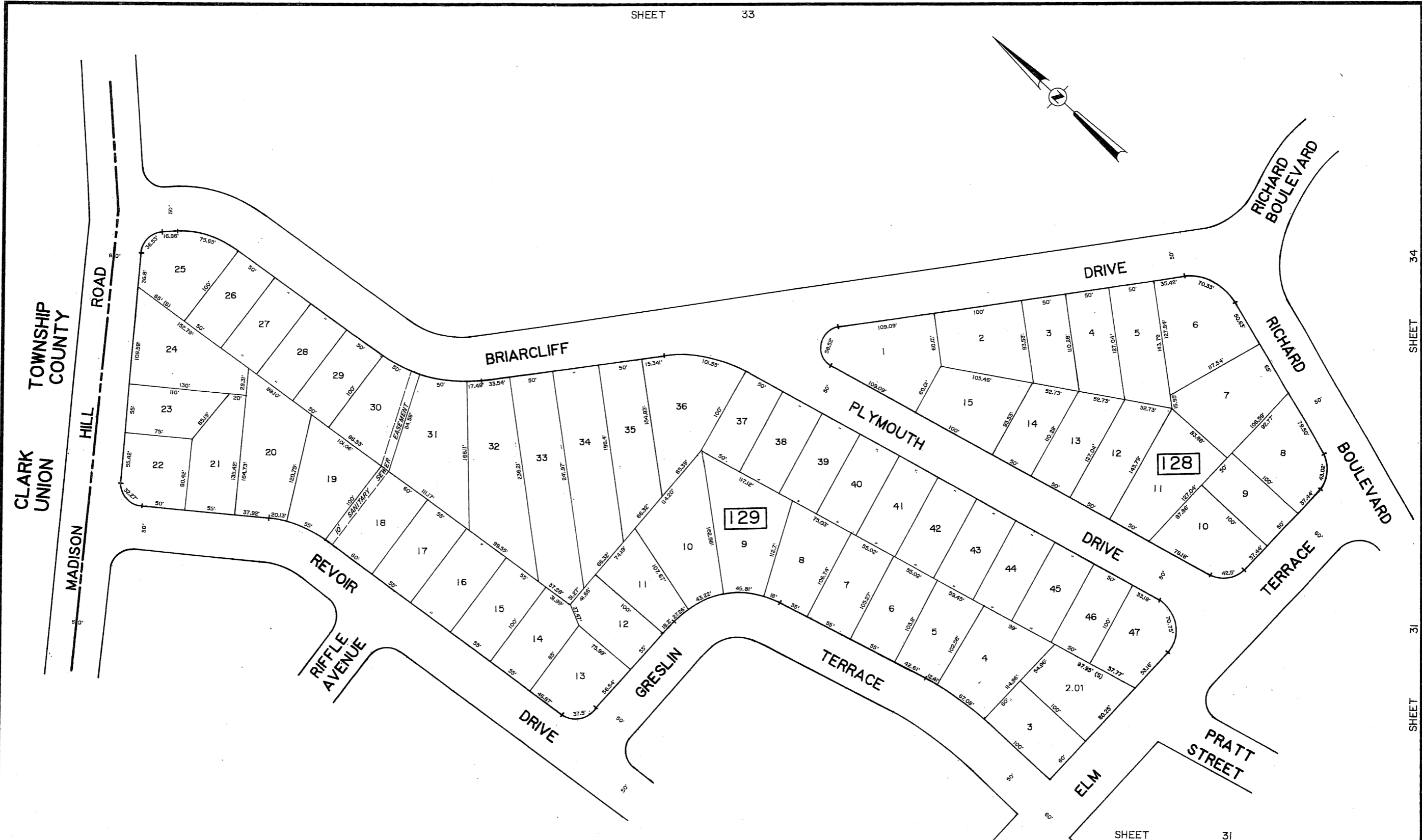
John H. [Signature]

BY: _____ P.E. & L.S.
LIC. # 19124 CIVIL ENGINEERING SECTION
DATE: FEB 22, 1988

TAX MAP
CITY OF RAHWAY
UNION COUNTY, N.J.
prepared by
FRANK F. JONES, P.L.S.
ROBERT W. LEE ASSOCIATES, INC.
PROFESSIONAL LAND SURVEYORS
ROUTE 31 & ANDERSON RD., P.O. BOX 366-HAMPTON, N.J. 08827

SCALE: 1" = 50' DATE: 12/1/86

To show conditions as of _____



34

SHEET

31

SHEET

Bohler Engineering, P.C.
35 Technology Drive Warren, NJ 07059

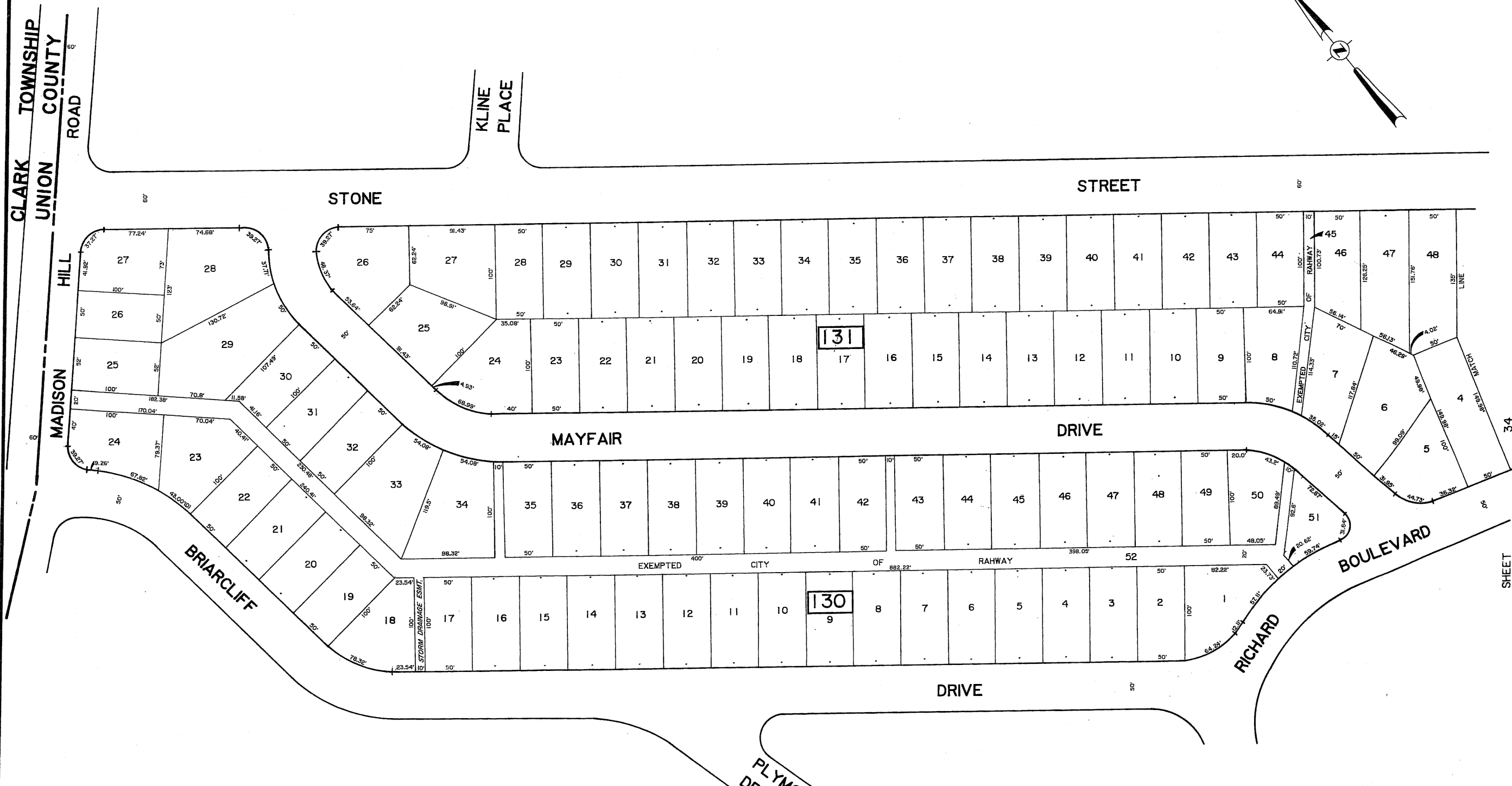
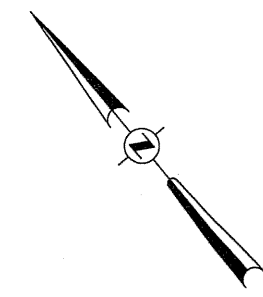
REVISIONS		
DATE	NAME	NO.
JUNE 30, 2007	JAMES R. HOUSTEN JR. P.E. & P.L.S., N.J. LIC. # 25539	

NEW JERSEY ENGINEERING BOARD
 License No. 12000
 I hereby certify that this is a true and correct copy of the original as filed in my office.
 FOR THE GOVERNOR, DEPARTMENT OF TREASURY
David J. ...
 P.E. & L.S.
 LIC. # 15144
 DATE FEB. 22, 2008

TAX MAP
CITY OF RAHWAY
UNION COUNTY, N.J.
prepared by
FRANK F. JONES, P.L.S.
ROBERT W. LEE ASSOCIATES, INC.
PROFESSIONAL LAND SURVEYORS
ROUTE 31 & ANDERSON RD., P.O. BOX 366 - HAMPTON, N.J. 08827

SCALE: 1" = 50' DATE: 12/1/88

To show conditions as of



SHEET 34

Bohler Engineering, P.C.
35 Technology Drive, Warren, NJ 07059

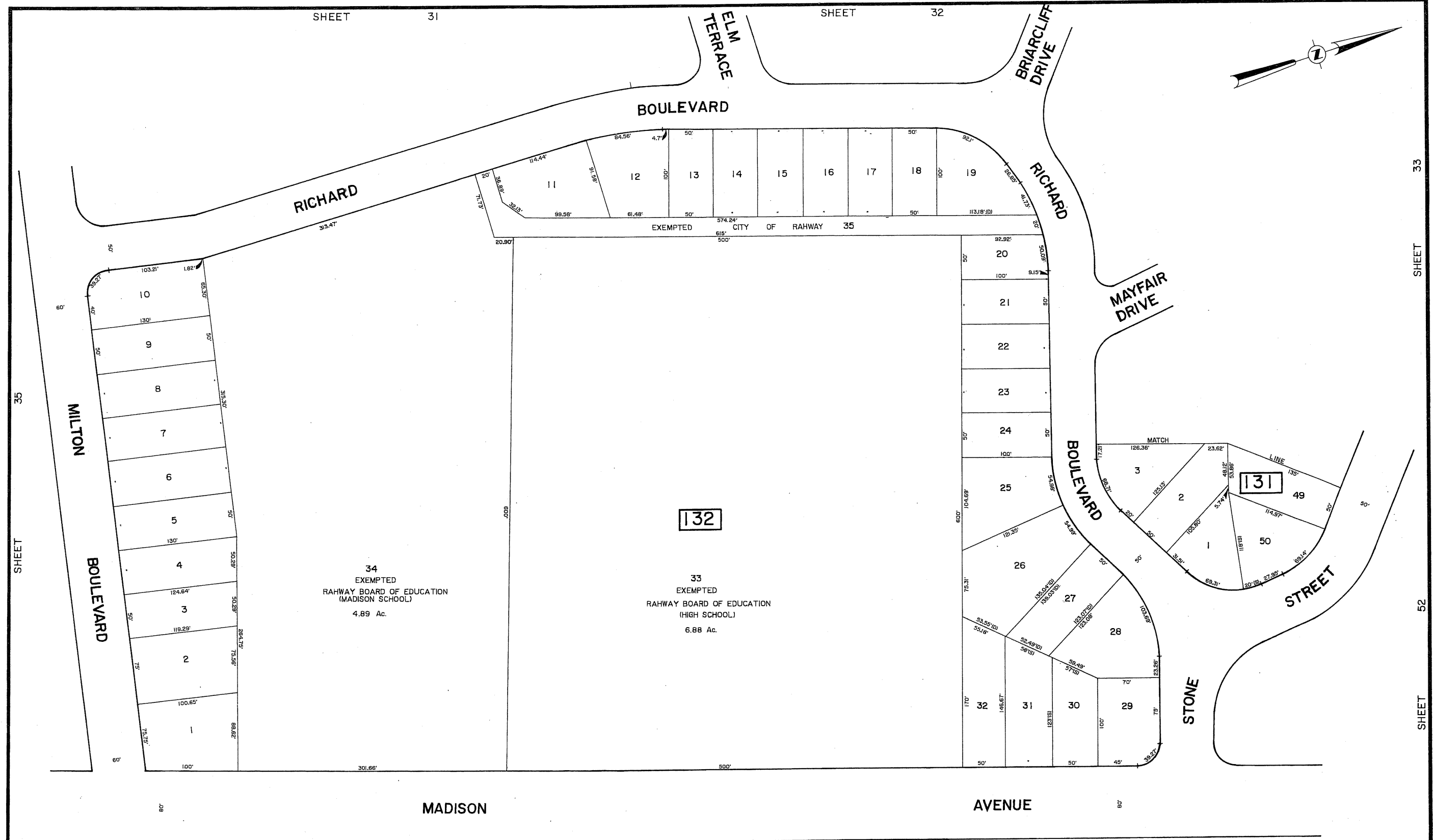
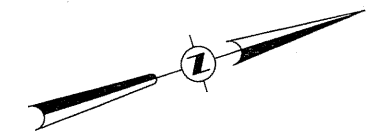
REVISIONS		
DATE	NAME	NO.
JUNE 30, 2007	JAMES R. HOUSTEN JR. P.E. & P.L.S., NJ LIC. # 25539	

NEW JERSEY PROFESSIONAL LAND SURVEYORS
 REGISTERED PROFESSIONAL LAND SURVEYOR
 FOR THE BUREAU OF TAXATION
John H. Houghton
 BY: P.E. & L.S.
 DATE FEB. 22, 1998 SERIAL NO. 6,277

TAX MAP
CITY OF RAHWAY
 UNION COUNTY, N.J.
 prepared by
FRANK F. JONES, P.L.S.
ROBERT W. LEE ASSOCIATES, INC.
 PROFESSIONAL LAND SURVEYORS
 ROUTE 31 & ANDERSON RD., P.O. BOX 366 - HAMPTON, N.J. 08827

SCALE: 1" = 50' DATE: 12/1/86

To show conditions as of



Bohier Engineering, P.C.
35 Technology Drive, Warren, NJ 07059

REVISIONS		
DATE	NAME	NO.
JUNE 30, 2007	JAMES R. HOUSTEN JR. P.E. & P.L.S., NJ LIC. # 25539	

ELM AVENUE

NICHOLAS PLACE

CENTRAL AVENUE

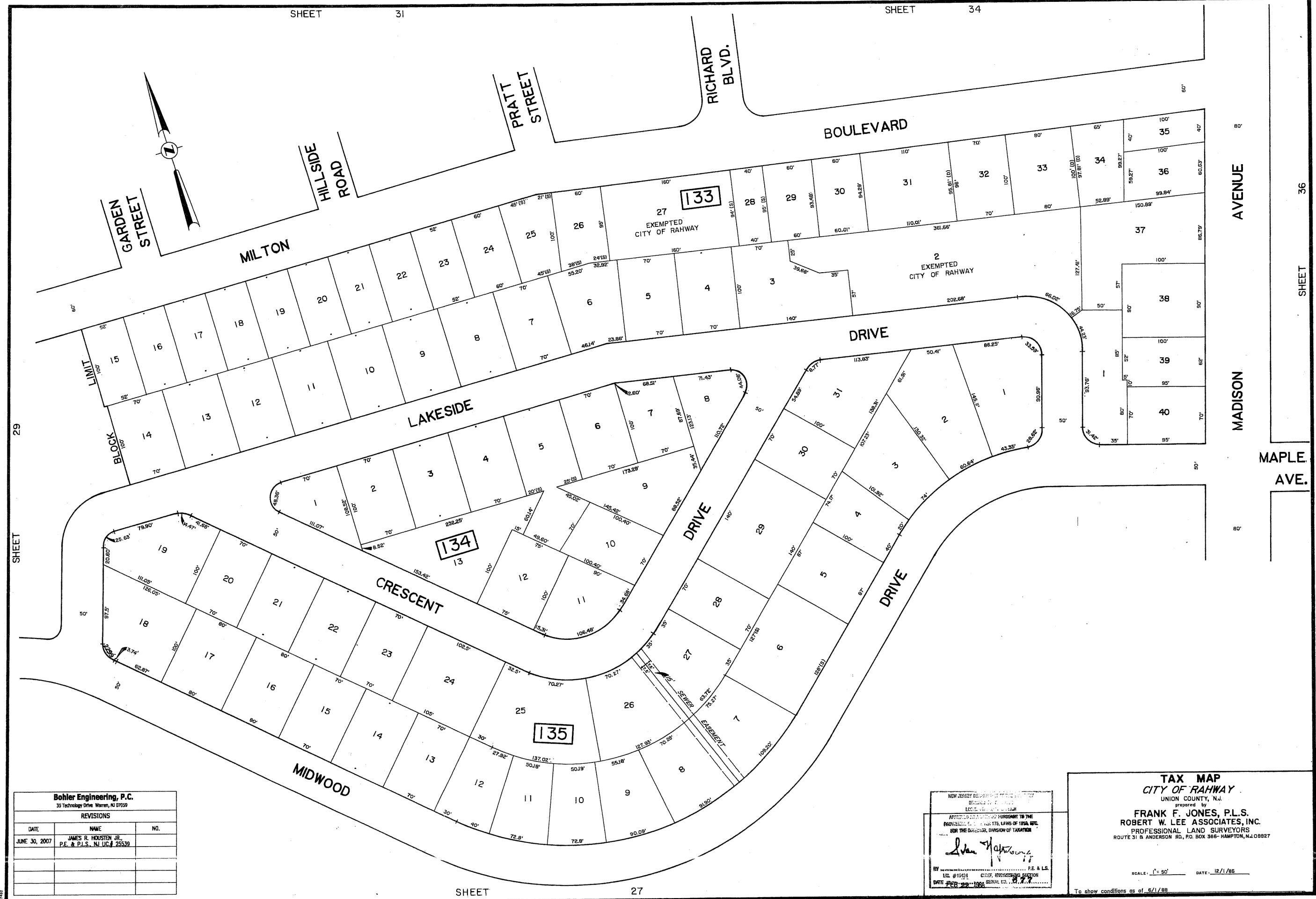
NEW JERSEY DEPARTMENT OF TREASURY
DIVISION OF TAXATION
REVISION OF TAX MAP
L.C. # 15434, REV. DATE 02-11-08
APPROVED AS A TRUE AND CORRECT COPY BY THE
PROFESSOR OF SURVEYING AND LANDS OF NEW JERSEY
FOR THE REGISTER, DIVISION OF TAXATION

James R. Houston Jr.
BY: JAMES R. HOUSTEN JR., P.E. & P.L.S.
LIC. # 15434, CHIEF, ENGINEERING SECTION
DATE: 02-11-08, SERIAL NO. 673

TAX MAP
CITY OF RAHWAY
UNION COUNTY, N.J.
prepared by
FRANK F. JONES, P.L.S.
ROBERT W. LEE ASSOCIATES, INC.
PROFESSIONAL LAND SURVEYORS
ROUTE 31 & ANDERSON RD., P.O. BOX 366- HAMPTON, N.J. 08827

SCALE: 1"=50' DATE: 12/17/08

To show conditions as of




SHEET 31

SHEET 34

SHEET 29

SHEET 36

SHEET 27



Bohler Engineering, P.C.
35 Technology Drive, Warren, NJ 07059

REVISIONS		
DATE	NAME	NO.
JUNE 30, 2007	JAMES R. HOUSTEN JR. P.E. & P.L.S., N.J. LIC. # 25539	

NEW JERSEY DEPARTMENT OF TREASURY
DIVISION OF TAXATION
LOCAL TAX MAP
APPROVED FOR THE DIRECTOR OF TAXATION BY THE
PROFESSIONAL LAND SURVEYORS TO THE
CITY OF RAHWAY, N.J.
FOR THE DIRECTOR, DIVISION OF TAXATION

John J. Houghton
BY: _____ P.E. & L.S.
LTD. # 15124 CHIEF ENGINEERING SECTION
DATE 6/29/07 SERIAL NO. 1111

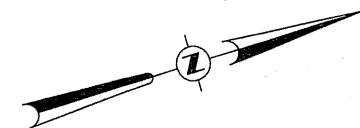
TAX MAP
CITY OF RAHWAY
UNION COUNTY, N.J.
prepared by
FRANK F. JONES, P.L.S.
ROBERT W. LEE ASSOCIATES, INC.
PROFESSIONAL LAND SURVEYORS
ROUTE 31 & ANDERSON RD., PO. BOX 366- HAMPTON, N.J. 08827

SCALE: 1" = 50' DATE: 12/1/86

To show conditions as of 6/1/88

MAPLE AVE.

MADISON AVENUE



SHEET 35

SHEET 34

MILTON BLVD

MADISON AVENUE

AVENUE

MAPLE AVENUE

ELM AVENUE

NICHOLAS PLACE

CENTRAL AVENUE

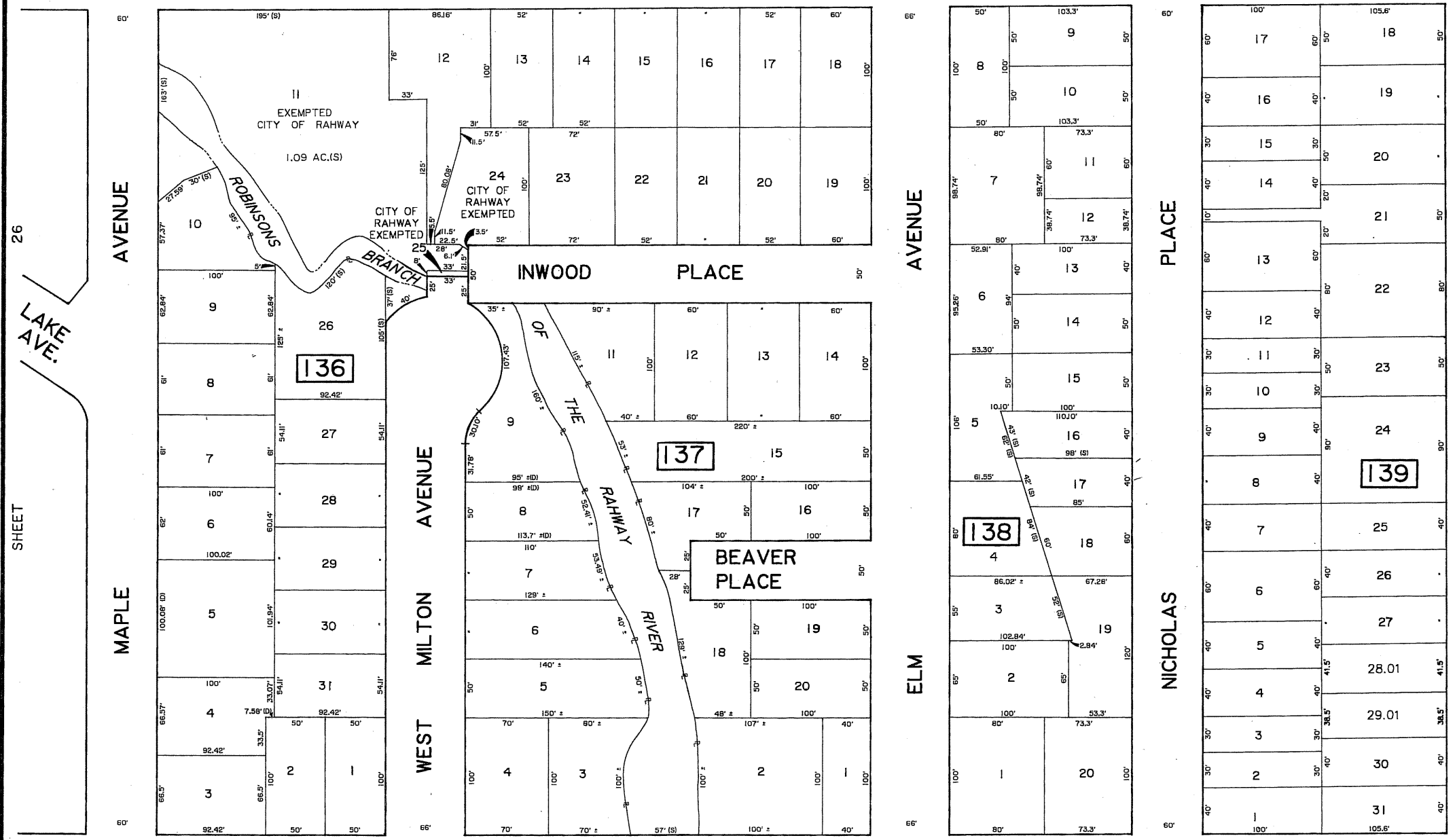
JEFFERSON AVENUE

AVENUE

SHEET

37

SHEET 50



Bohler Engineering, P.C.		
35 Technology Drive, Warren, NJ 07059		
REVISIONS		
DATE	NAME	NO.
JUNE 30, 2007	JAMES R. HOUSTEN JR. P.E. & P.L.S., NJ LIC # 25539	

THIRZA PLACE

CHARLOTTE PLACE

NEW JERSEY REVENUE DEPARTMENT
 DIVISION OF TAXATION
 ASSIGNED TO THE TAX MAP PREPARED BY THE
 PROFESSIONAL SURVEYORS OF 1916, 1920,
 FOR THE DIVISION OF TAXATION

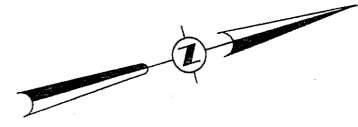
John H. Jones

BY: _____ P.E. & L.S.
 LIC. #15104 - CIVIL ENGINEERING SECTION
 DATE: FEB. 29, 1988 677

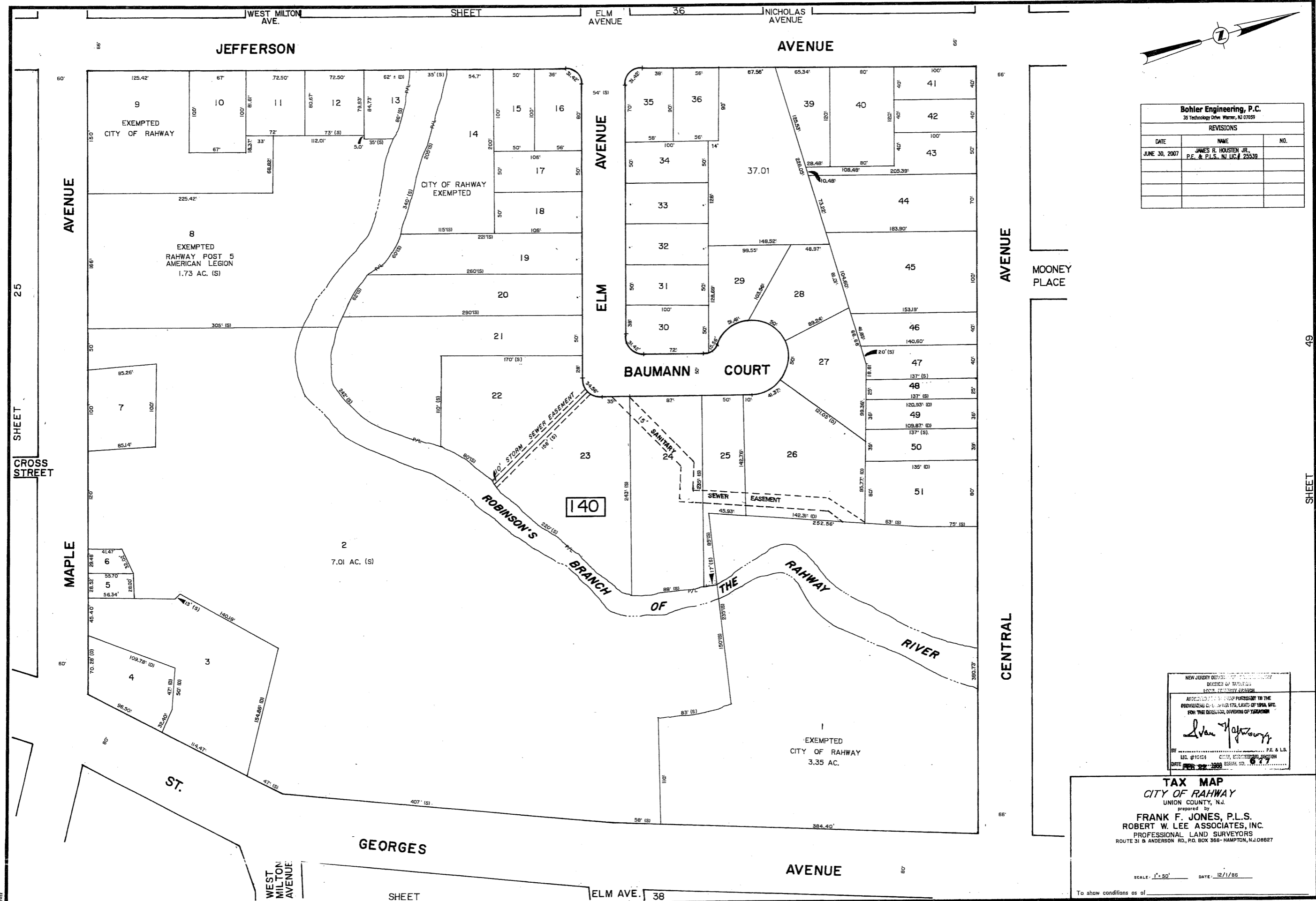
TAX MAP
CITY OF RAHWAY
 UNION COUNTY, N.J.
 prepared by
FRANK F. JONES, P.L.S.
ROBERT W. LEE ASSOCIATES, INC.
 PROFESSIONAL LAND SURVEYORS
 ROUTE 31 & ANDERSON RD., P.O. BOX 386- HAMPTON, N.J. 08027

SCALE: 1" = 50' DATE: 12/1/96

To show conditions as of _____



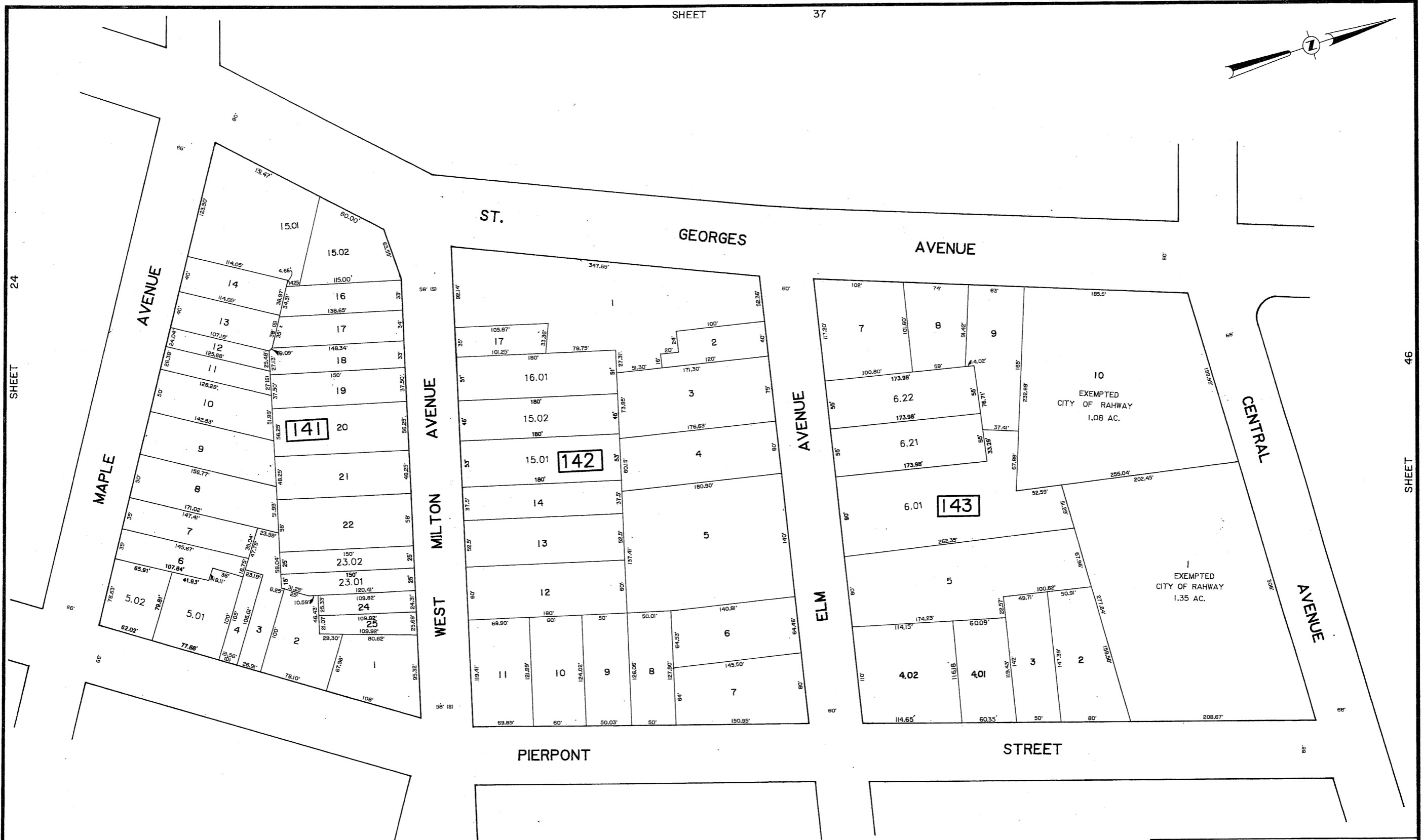
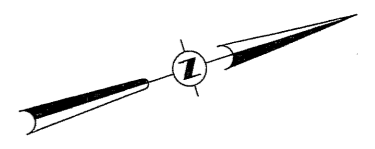
Bohler Engineering, P.C.		
35 Technology Drive, Warren, NJ 07059		
REVISIONS		
DATE	NAME	NO.
JUNE 30, 2007	JAMES R. HOUSTEN JR. P.E. & P.L.S., N.J. LIC. # 25539	



NEW JERSEY DEPARTMENT OF TREASURY
 DIVISION OF REVENUE
 LOCAL TAXES SECTION
 APPROVED FOR THE PURPOSES OF THE
 PROVIDING CODE FOR THE LAND OF 1994, P.C.
 FOR THE DIVISION, DIVISION OF TAXATION
Alan H. Johnson
 BY _____ P.E. & L.S.
 LIC. #16024 CIVIL ENGINEERING REG. NO.
 DATE: 6/30/07

TAX MAP
CITY OF RAHWAY
 UNION COUNTY, N.J.
 prepared by
FRANK F. JONES, P.L.S.
ROBERT W. LEE ASSOCIATES, INC.
 PROFESSIONAL LAND SURVEYORS
 ROUTE 31 & ANDERSON RD., P.O. BOX 368 - HAMPTON, N.J. 08827
 SCALE: 1" = 50' DATE: 12/1/06
 To show conditions as of _____

SHEET 49



Bohler Engineering, P.C.
35 Technology Drive Warren, NJ 07059

REVISIONS		
DATE	NAME	NO.
JUNE 30, 2007	JAMES R. HOUSTEN JR. P.E. & P.L.S. NJ LIC# 25539	

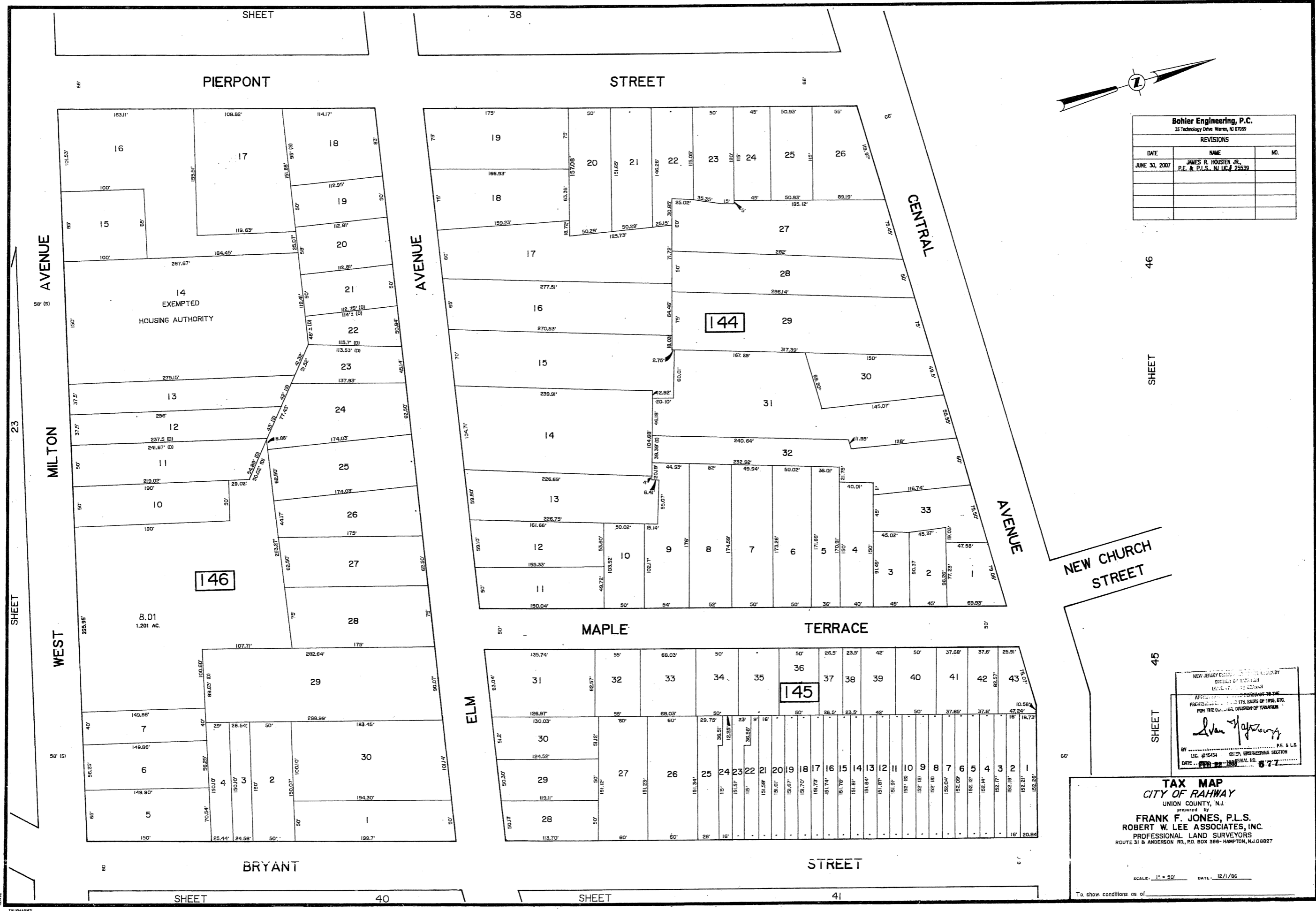
NEW JERSEY DEPARTMENT OF TREASURY
DIVISION OF TAXATION
1002 WEST WASHINGTON
ATTEST: I HEREBY CERTIFY TO THE
PROFESSIONAL STATUS OF THE ABOVE
AND THE QUALITY OF THE WORK
PERFORMED BY THE DIVISION OF TAXATION

John J. ...

BY: _____ P.E. & L.S.
LIC. # 4514 _____
DATE: FEB 22 1988

TAX MAP
CITY OF RAHWAY
UNION COUNTY, N.J.
prepared by
FRANK F. JONES, P.L.S.
ROBERT W. LEE ASSOCIATES, INC.
PROFESSIONAL LAND SURVEYORS
ROUTE 31 & ANDERSON RD., P.O. BOX 366- HAMPTON, N.J. 08827

SCALE: 1" = 50' DATE: 12/1/86



Bohler Engineering, P.C.		
35 Technology Drive, Warren, NJ 07059		
REVISIONS		
DATE	NAME	NO.
JUNE 30, 2007	JAMES R. HOUSTEN JR. P.E. & P.L.S. N.J. LIC. # 25539	

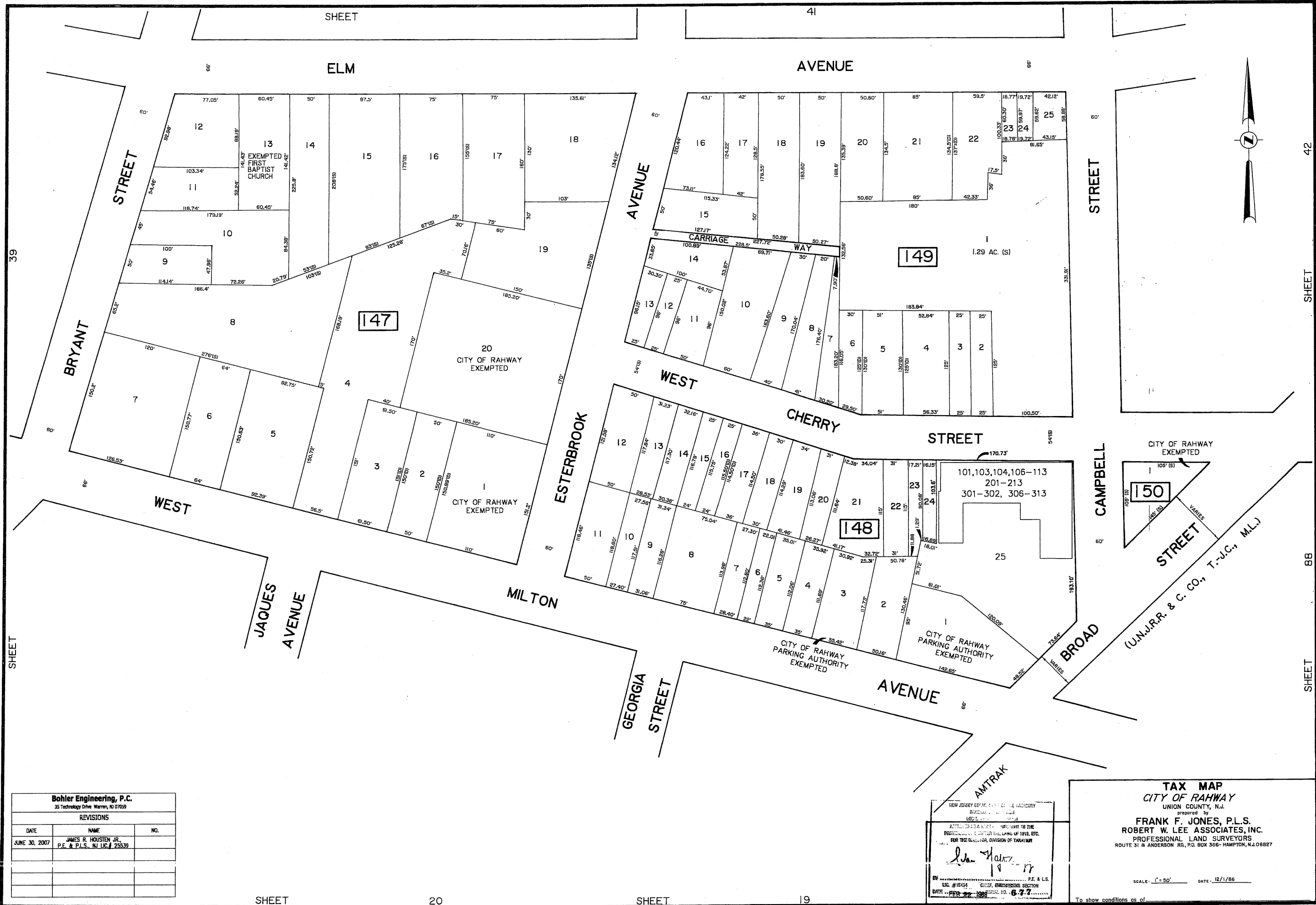
46
SHEET

NEW JERSEY DEPARTMENT OF TREASURY
DIVISION OF TAXATION
STATE OF NEW JERSEY
ADVISOR TO THE DEPARTMENT OF TREASURY
FOR THE DIVISION OF TAXATION
Alan J. Hoffmann
BY: _____ P.E. & L.S.
LIC. #15434 CIVIL ENGINEERING SECTION
DATE: FEB 22 2008 SERIAL NO. 877

TAX MAP
CITY OF RAHWAY
UNION COUNTY, N.J.
prepared by
FRANK F. JONES, P.L.S.
ROBERT W. LEE ASSOCIATES, INC.
PROFESSIONAL LAND SURVEYORS
ROUTE 31 & ANDERSON RD., P.O. BOX 366 - HAMPTON, N.J. 08827

SCALE: 1" = 50' DATE: 12/1/88

To show conditions as of _____



Bohler Engineering, P.C.
35 Technology Drive Warren, NJ 07059

REVISIONS		
DATE	NAME	NO.
JUNE 30, 2007	JAMES R. HOUSTEN JR. P.E. & P.L.S., NJ LIC# 25539	

NEW JERSEY DEPARTMENT OF TREASURY
DIVISION OF TAXATION
LOCAL GOVERNMENT

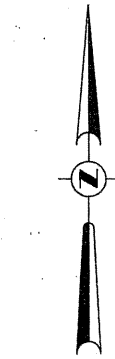
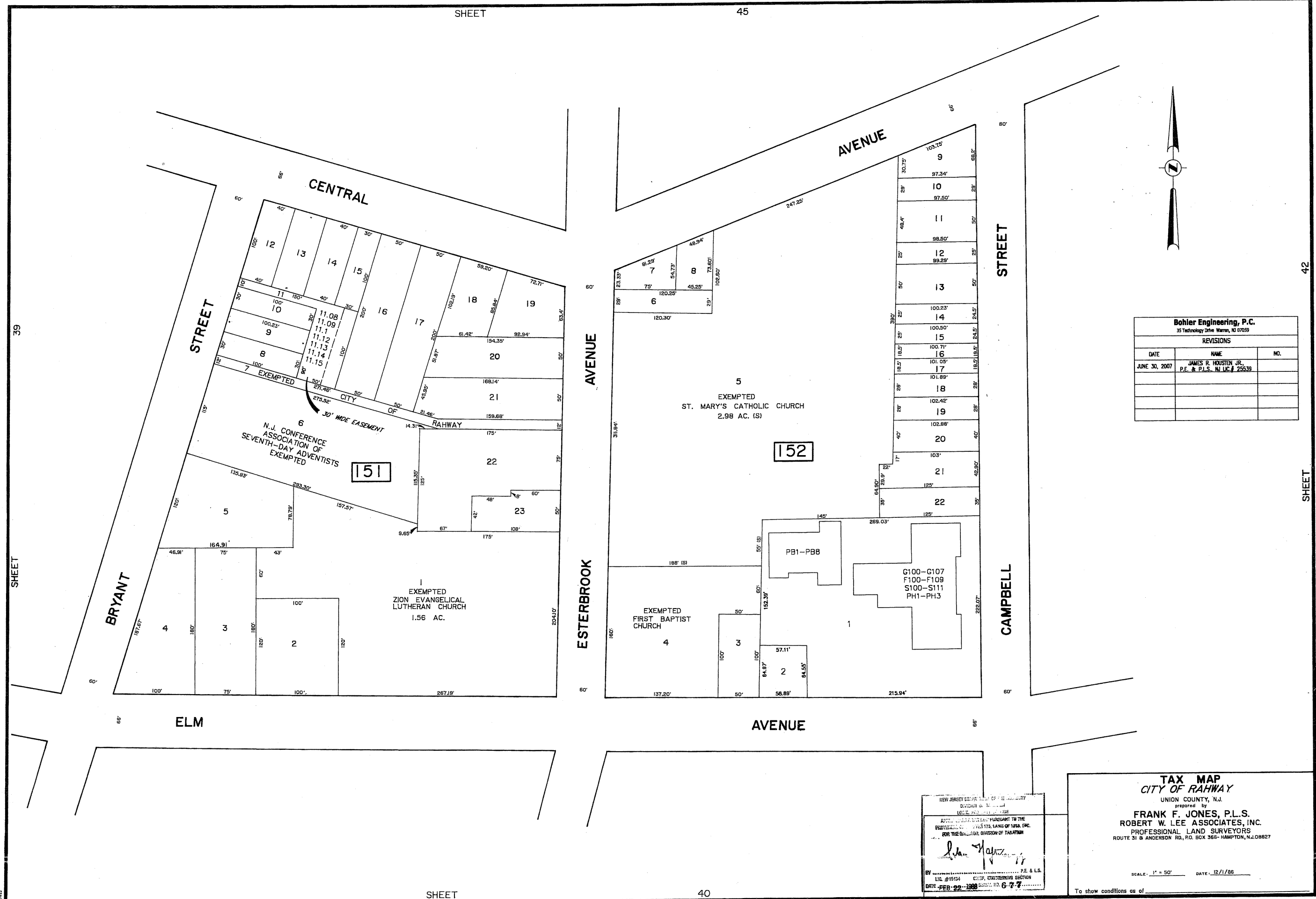
ATTACHED DATA RELATES TO THE PROPERTY
EXEMPTIONS UNDER THE LAWS OF 1975, ETC.
FOR THE DIVISION OF TAXATION

Juan Hernandez
P.E. & L.S.
LIC. #18454
DATE: FEB 22, 2008

TAX MAP
CITY OF RAHWAY
UNION COUNTY, N.J.
prepared by
FRANK F. JONES, P.L.S.
ROBERT W. LEE ASSOCIATES, INC.
PROFESSIONAL LAND SURVEYORS
ROUTE 31 & ANDERSON RD., P.O. BOX 366 - HAMPTON, N.J. 08827

SCALE: 1" = 50' DATE: 12/1/06

To show conditions as of



Bohler Engineering, P.C.
35 Technology Drive, Warren, NJ 07059

REVISIONS		
DATE	NAME	NO.
JUNE 30, 2007	JAMES R. HOUSTEN JR. P.E. & P.L.S., N.J. LIC. # 256339	

39

42

SHEET

SHEET

NEW JERSEY DEPARTMENT OF TREASURY
DIVISION OF TAXATION
LOCAL TAX MAP NO. 1321

APPROVED FOR THE PLACEMENT TO THE
PROFESSIONAL TAX MAPS OF UNION CO.
BY THE DIVISION OF TAXATION

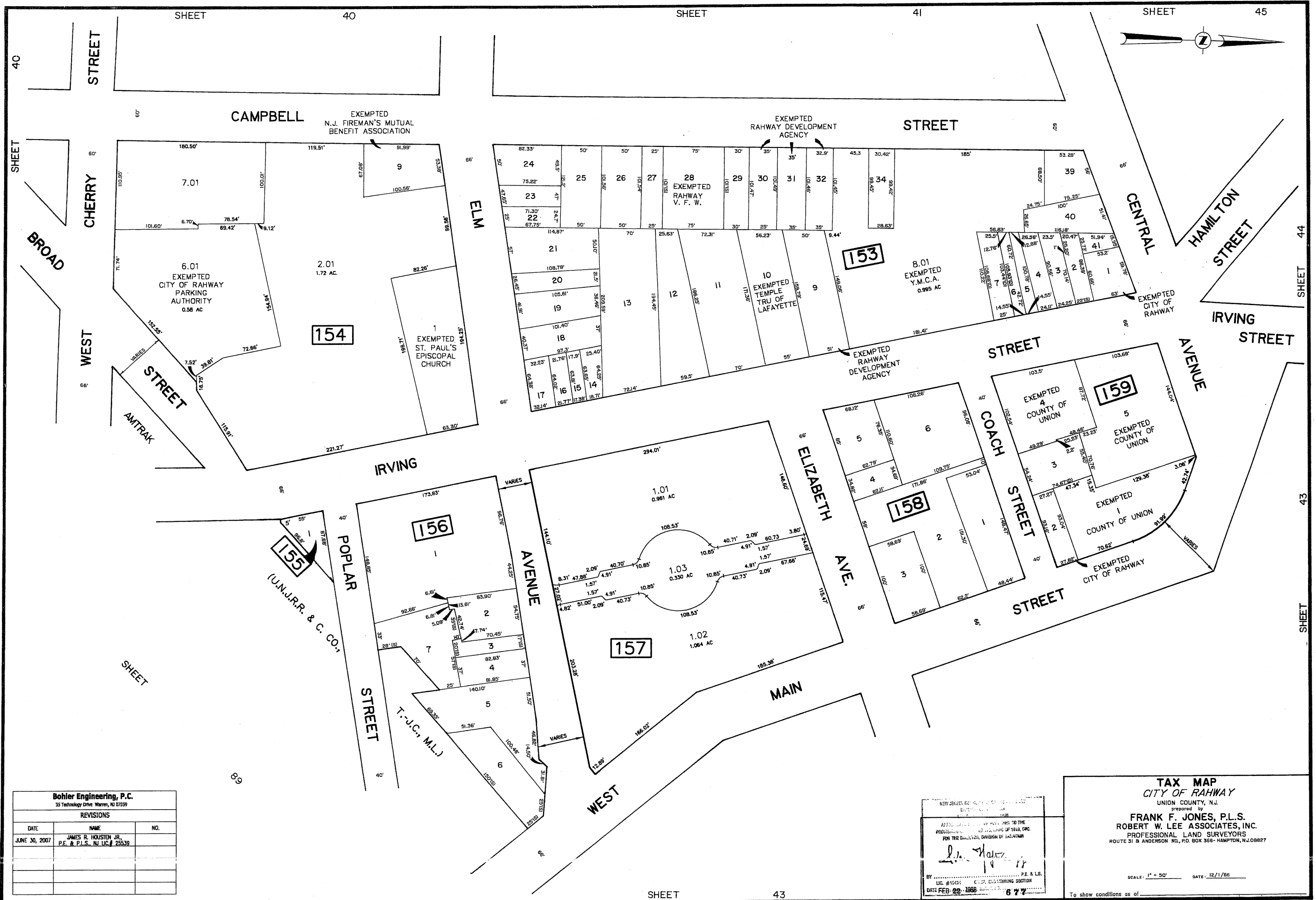
[Signature]

BY: P.E. & L.S.
LIC. #15154
DATE: FEB 22 1998

TAX MAP
CITY OF RAHWAY
UNION COUNTY, N.J.
prepared by
FRANK F. JONES, P.L.S.
ROBERT W. LEE ASSOCIATES, INC.
PROFESSIONAL LAND SURVEYORS
ROUTE 31 & ANGERSON RD., P.O. BOX 366- HAMPTON, N.J. 08827

SCALE: 1" = 50' DATE: 12/1/86

To show conditions as of



Bohler Engineering, P.C.
35 Technology Drive, Warren, NJ 07059

REVISIONS		
DATE	NAME	NO.
JUNE 30, 2007	JAMES R. HOUSTEN JR. P.E. & P.L.S., N.J. LIC. # 25539	

NEW JERSEY DEPARTMENT OF TREASURY
DIVISION OF TAXATION
FOR THE DISTRICT DIVISION OF TAXATION

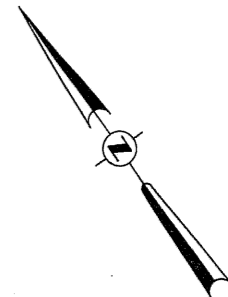
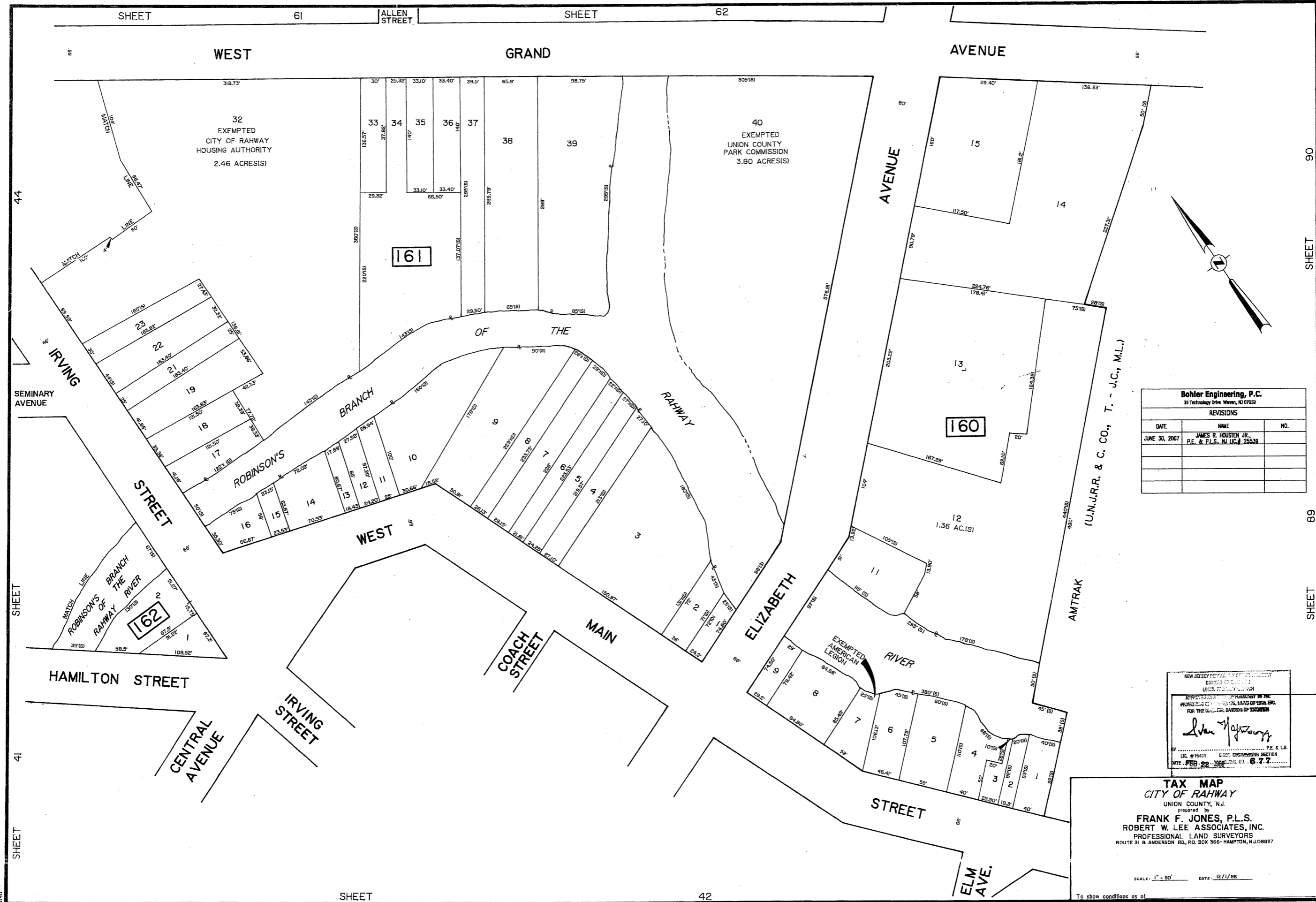
[Signature]

BY: P.E. & L.S.
LIC. #15491 C.S. DISTRICTING SECTION
DATE FEB-22-2008 677

TAX MAP
CITY OF RAHWAY
UNION COUNTY, N.J.
prepared by
FRANK F. JONES, P.L.S.
ROBERT W. LEE ASSOCIATES, INC.
PROFESSIONAL LAND SURVEYORS
ROUTE 31 & ANDERSON RD., P.O. BOX 355- HAMPTON, N.J. 08827

SCALE: 1" = 50' DATE: 12/1/08

To show conditions as of



Bohler Engineering, P.C.
35 Technology Drive, Warren, NJ 07059

REVISIONS		
DATE	NAME	NO.
JUNE 30, 2007	JAMES R. HOUSTON JR. P.E. & P.L.S. NJ LIC. # 25539	

NEW JERSEY DEPARTMENT OF TREASURY
DIVISION OF TAXATION
LOCAL TAX MAPS UNIT

APPROVED FOR THE CITY OF RAHWAY AND THE
PROFESSIONAL LAND SURVEYORS OF RAHWAY, N.J.
FOR THE MAP OF THE PARISH OF RAHWAY

John J. Gaffney

P.E. & L.S.
LIC. # 15424
DATE: FEB 22, 1988

TAX MAP
CITY OF RAHWAY
UNION COUNTY, N.J.
prepared by
FRANK F. JONES, P.L.S.
ROBERT W. LEE ASSOCIATES, INC.
PROFESSIONAL LAND SURVEYORS
ROUTE 31 & ANDERSON RD., P.O. BOX 366 - HAMPTON, N.J. 08827

SCALE: 1" = 50' DATE: 12/11/86

To show conditions as of _____

SHEET 90

SHEET 89

SHEET 89

SHEET 89

SHEET 61

ALLEN STREET

SHEET 62

WEST GRAND AVENUE

WEST GRAND AVENUE

WEST GRAND AVENUE

32
EXEMPTED
CITY OF RAHWAY
HOUSING AUTHORITY
2.46 ACRES(S)

40
EXEMPTED
UNION COUNTY
PARK COMMISSION
3.80 ACRES(S)

161

160

162

HAMILTON STREET

IRVING STREET

CENTRAL AVENUE

COACH STREET

MAIN STREET

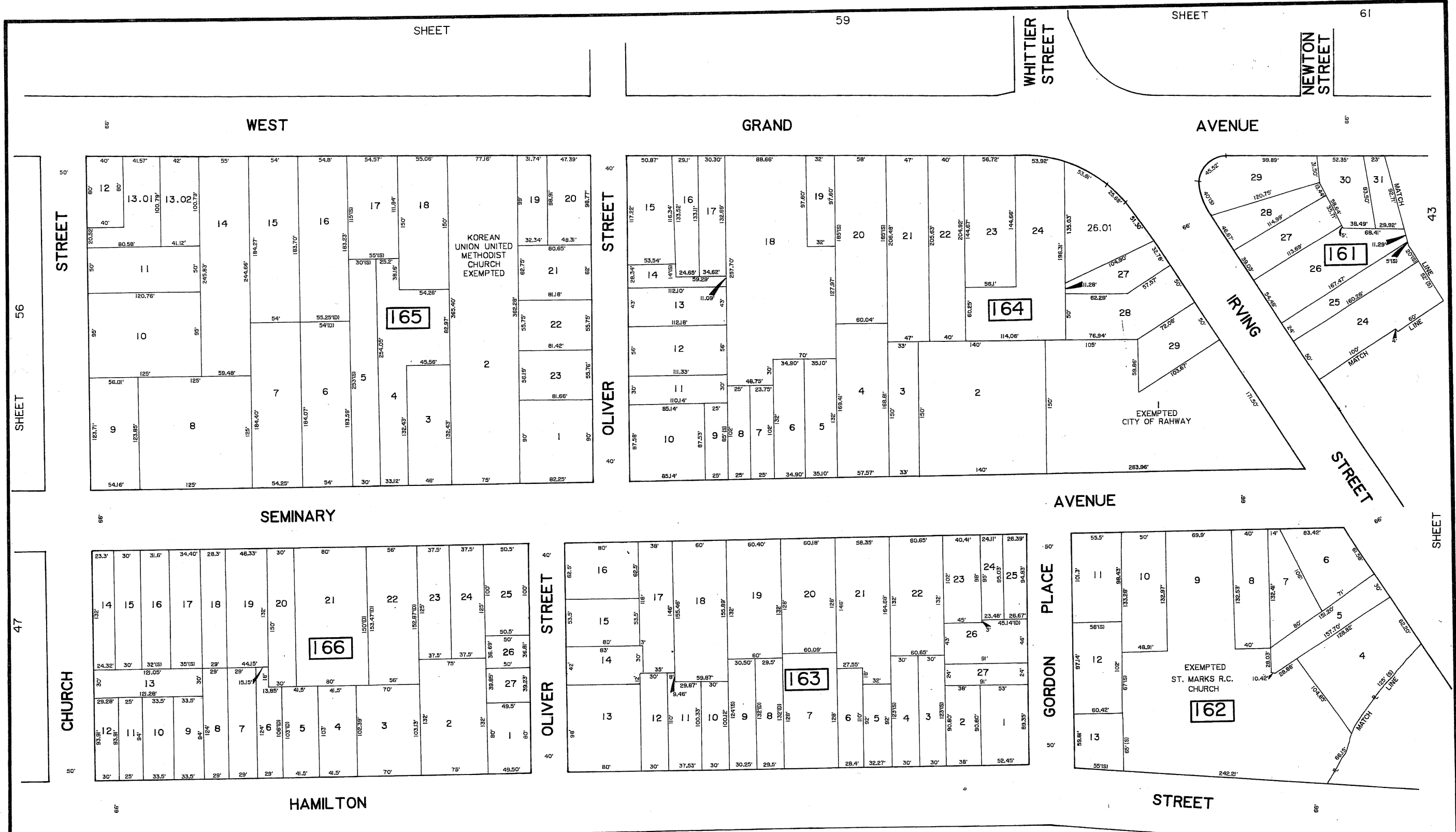
ELIZABETH STREET

STREET

ELM AVE.

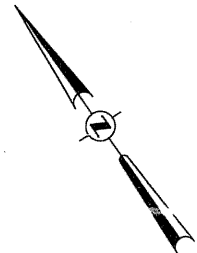
SHEET 61

SHEET 62



Bohler Engineering, P.C.
35 Technology Drive, Warren, NJ 07059

REVISIONS		
DATE	NAME	NO.
JUNE 30, 2007	JAMES R. HOUSTEN JR. P.C. & P.L.S., N.J. LIC. # 25539	



NEW JERSEY DEPARTMENT OF THE TREASURY
DIVISION OF TAXATION
APPROVED AS TO TAX PAYMENT TO THE
PROFESSIONAL LAND SURVEYORS
FOR THE LAND SURVEY DIVISION OF TAXATION

Frank F. Jones

BY: FRANK F. JONES, P.E. & L.S.
DATE: FEB 22 2008

TAX MAP
CITY OF RAHWAY
UNION COUNTY, N.J.
prepared by
FRANK F. JONES, P.L.S.
ROBERT W. LEE ASSOCIATES, INC.
PROFESSIONAL LAND SURVEYORS
ROUTE 31 & ANDERSON RD., P.O. BOX 366 - HAMPTON, N.J. 08027

SCALE: 1" = 50' DATE: 12/1/86

To show conditions as of 6/1/88

SHEET 56

47

SHEET

SHEET

59

SHEET

61

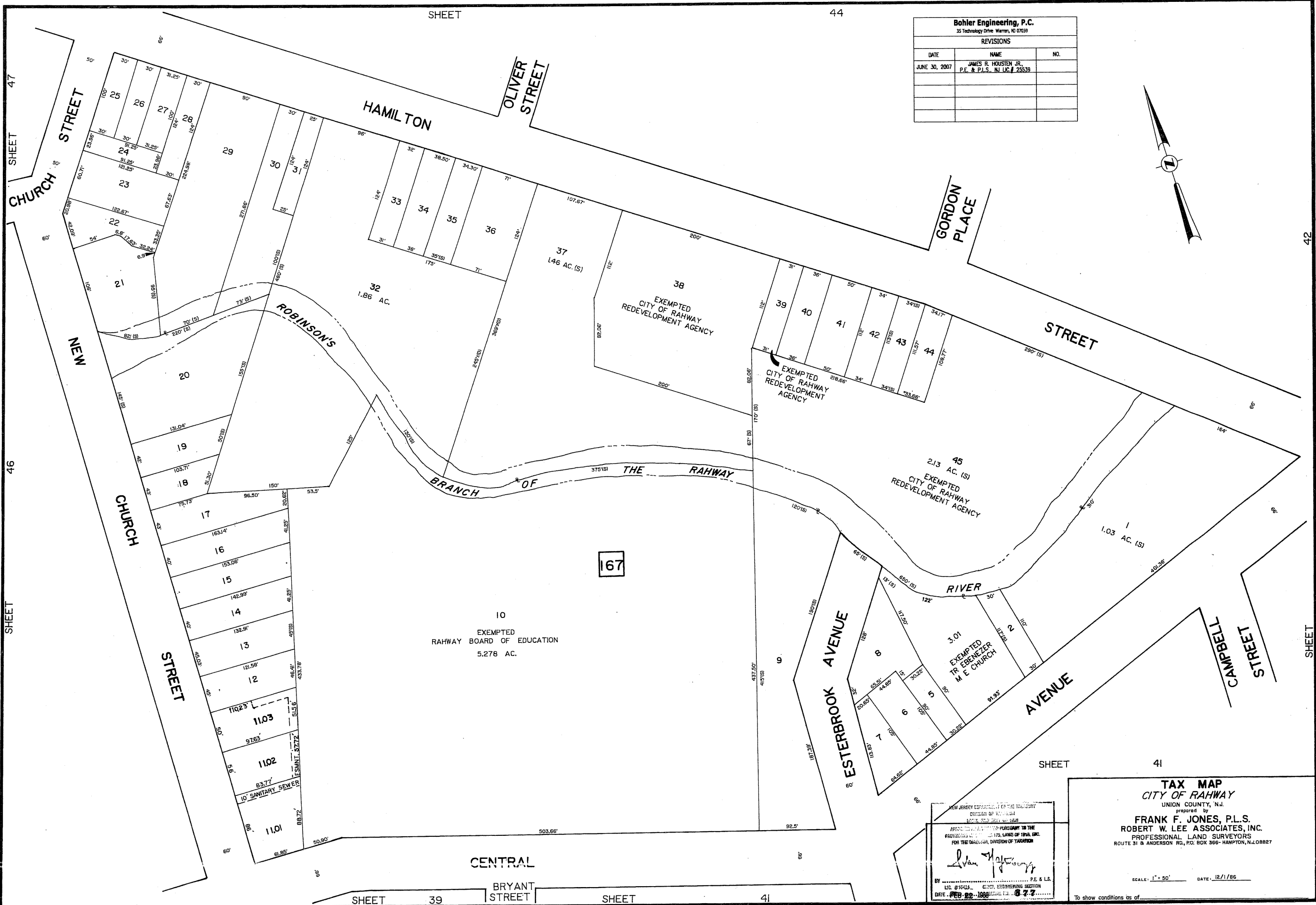
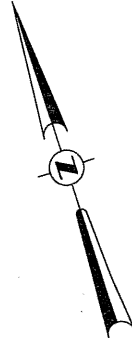
SHEET

SHEET

45

Bohler Engineering, P.C.
35 Technology Drive, Warren, NJ 07059

REVISIONS		
DATE	NAME	NO.
JUNE 30, 2007	JAMES R. HOUSTEN JR., P.E. & P.L.S., N.J. LIC. # 25539	



167

10
EXEMPTED
RAHWAY BOARD OF EDUCATION
5.278 AC.

38
EXEMPTED
CITY OF RAHWAY
REDEVELOPMENT AGENCY

45
2.13 AC. (S)
EXEMPTED
CITY OF RAHWAY
REDEVELOPMENT AGENCY

3.01
EXEMPTED
TR. EBENEZER
M. E. CHURCH

1.03 AC. (S)

TAX MAP
CITY OF RAHWAY
UNION COUNTY, N.J.
prepared by
FRANK F. JONES, P.L.S.
ROBERT W. LEE ASSOCIATES, INC.
PROFESSIONAL LAND SURVEYORS
ROUTE 31 & ANDERSON RD., P.O. BOX 366 - HAMPTON, N.J. 08827

NEW JERSEY DEPARTMENT OF THE TREASURY
DIVISION OF TAXATION
APPROVED FOR THE DEPARTMENT OF THE TREASURY
PURSUANT TO THE PROVISIONS OF P.L. 175, LAWS OF 1984, INC.
FOR THE DEPARTMENT OF TAXATION

Frank F. Jones

BY: P.E. & P.L.S.
L.D. #1643 - CIVIL ENGINEERING SECTION
DATE: FEB 22 1988

SCALE: 1" = 50' DATE: 12/1/86

To show conditions as of

SHEET 47
SHEET 46
SHEET 44
SHEET 42
SHEET 41
SHEET 39
SHEET 41
SHEET 41

CHURCH STREET
NEW CHURCH STREET
HAMILTON
OLIVER STREET
GORDON PLACE
STREET
ESTERBROOK AVENUE
AVENUE
CENTRAL
BRYANT STREET

25
26
27
28
29
30
31
32
33
34
35
36
37
38
39
40
41
42
43
44
45

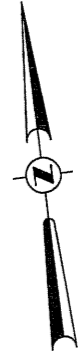
ROBINSON'S BRANCH OF THE RAHWAY RIVER

10
11
12
13
14
15
16
17
18
19
20
21
22
23
24

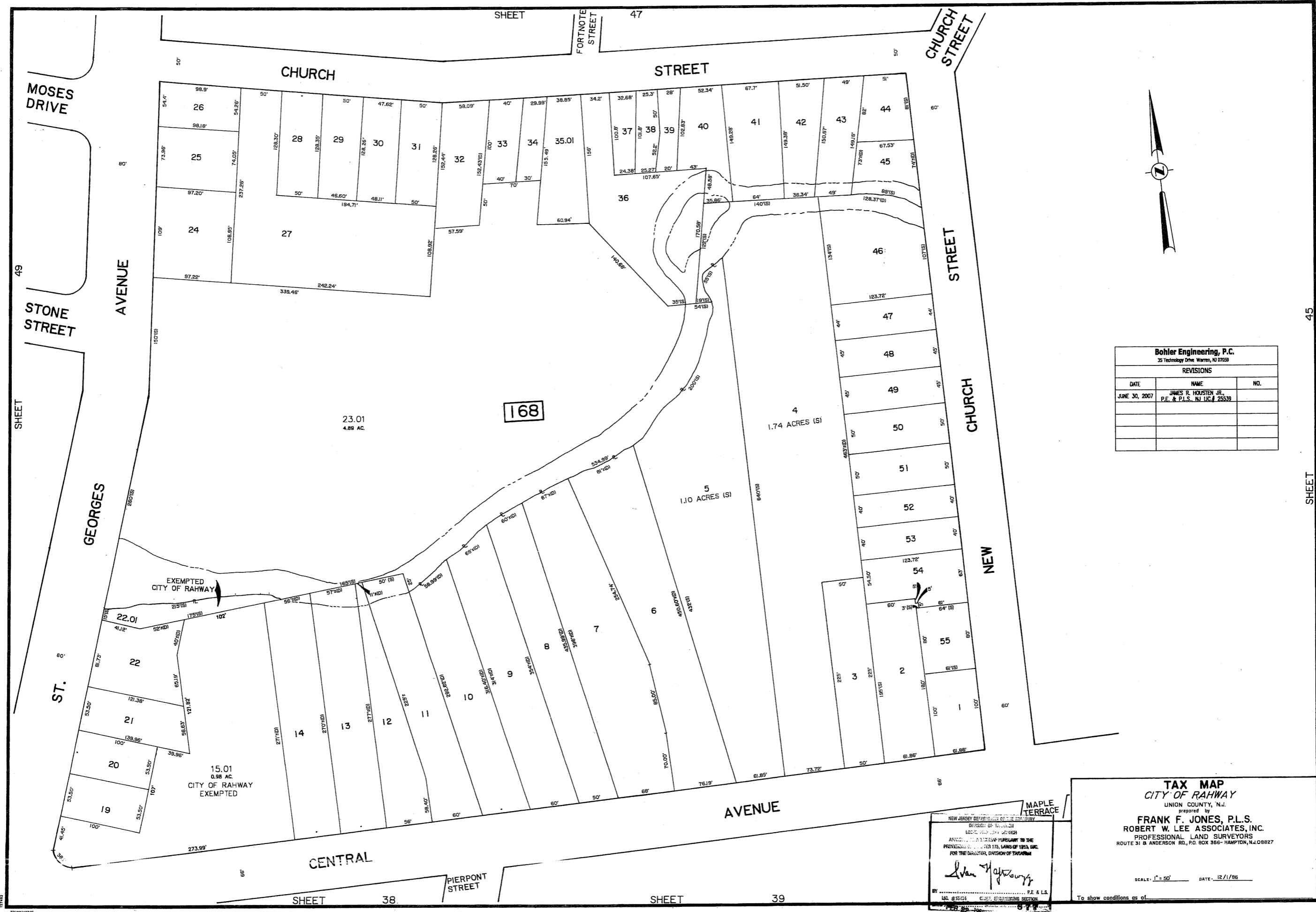
1101
1102
1103

10' SANITARY SEWER

1.86 AC.
1.46 AC. (S)
5.278 AC.
2.13 AC. (S)
1.03 AC. (S)
3.01



Bohler Engineering, P.C.		
35 Technology Drive Warren, NJ 07059		
REVISIONS		
DATE	NAME	NO.
JUNE 30, 2007	JAMES R. HOUSTEN JR. P.E. & P.L.S. NJ LIC # 25539	



TAX MAP
CITY OF RAHWAY
 UNION COUNTY, N.J.
 prepared by
FRANK F. JONES, P.L.S.
ROBERT W. LEE ASSOCIATES, INC.
 PROFESSIONAL LAND SURVEYORS
 ROUTE 31 & ANDERSON RD., P.O. BOX 366- HAMPTON, N.J. 08827

SCALE: 1" = 50' DATE: 12/1/86

To show conditions of...

NEW JERSEY DEPARTMENT OF TREASURY
 DIVISION OF TAXATION
 LOCAL TAXATION SECTION
 APPROVED FOR THE DIRECTOR PURSUANT TO THE
 PROVISIONS OF P.L. 1975, CH. 175, § 175.1, ETC.
 FOR THE DIRECTOR, DIVISION OF TAXATION

John J. [Signature]

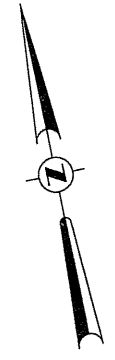
BY: _____ P.E. & L.S.
 LIC. # 1514 CASE, RECORDING SECTION

SHEET 45

SHEET 49

177482

Bohler Engineering, P.C.		
35 Technology Drive Warren, NJ 07059		
REVISIONS		
DATE	NAME	NO.
JUNE 30, 2007	JAMES R. HOUSTEN JR., P.E. & P.L.S., NJ LIC. # 25539	



EXEMPTED
ST. THOMAS THE APOSTLE
BYZANTINE CATHOLIC CHURCH
150.06'

1.01
EXEMPTED
ST. THOMAS THE APOSTLE
BYZANTINE CATHOLIC CHURCH
2.70 AC.

NEW JERSEY DEPARTMENT OF THE TREASURY
DIVISION OF TAXATION
LOCAL PROPERTY TAXES
APPLICABLE TO THE PAYMENT TO THE
PROFESSIONAL LAND SURVEYORS
DATE: FEB 28, 2008

TAX MAP
CITY OF RAHWAY
UNION COUNTY, N.J.
prepared by
FRANK F. JONES, P.L.S.
ROBERT W. LEE ASSOCIATES, INC.
PROFESSIONAL LAND SURVEYORS
ROUTE 31 & ANDERSON RD., P.O. BOX 366 - HAMPTON, N.J. 08827

SCALE: 1" = 50' DATE: 12/1/06

To show conditions as of

SHEET 48
SHEET 49

SHEET 46

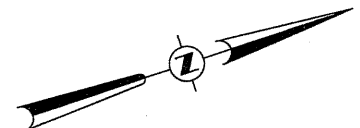
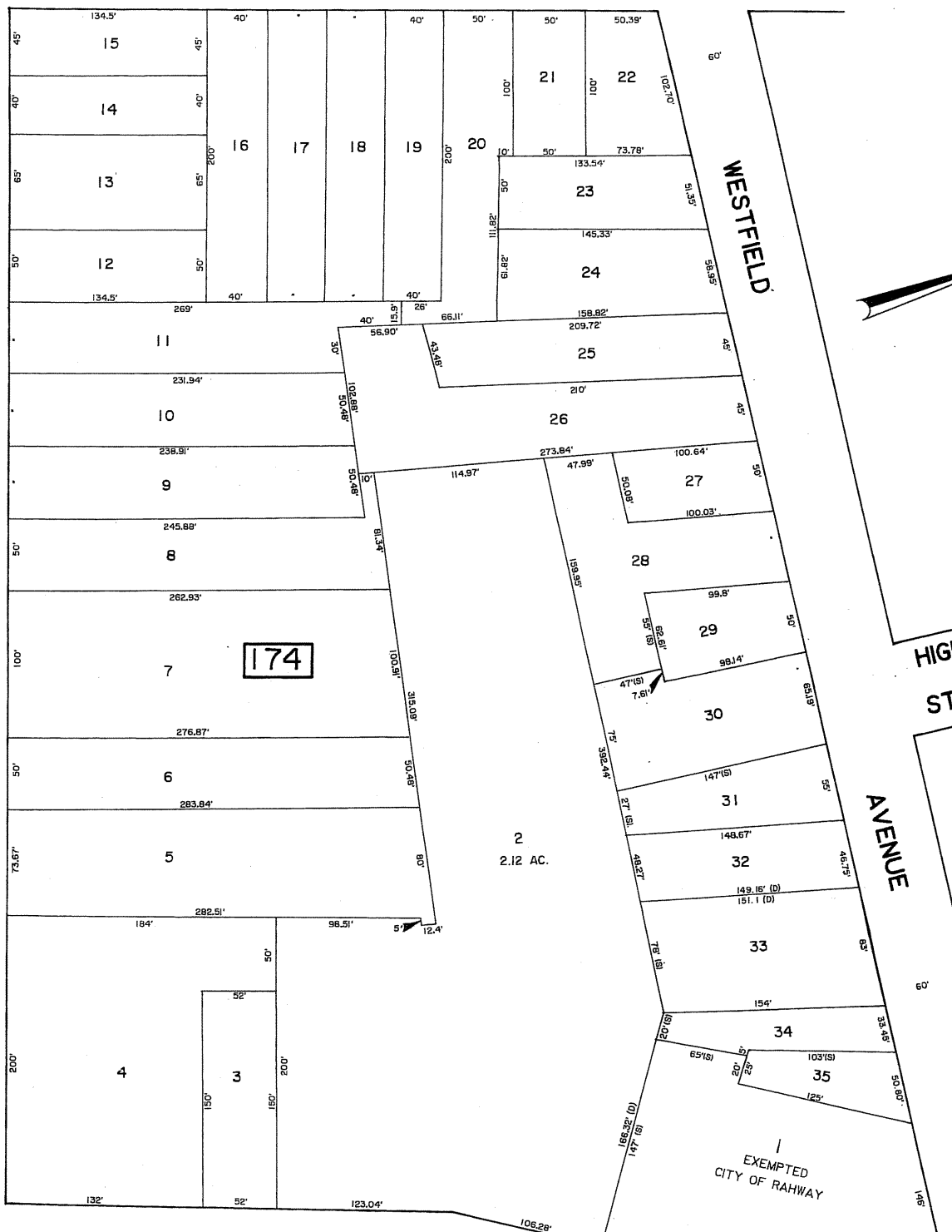
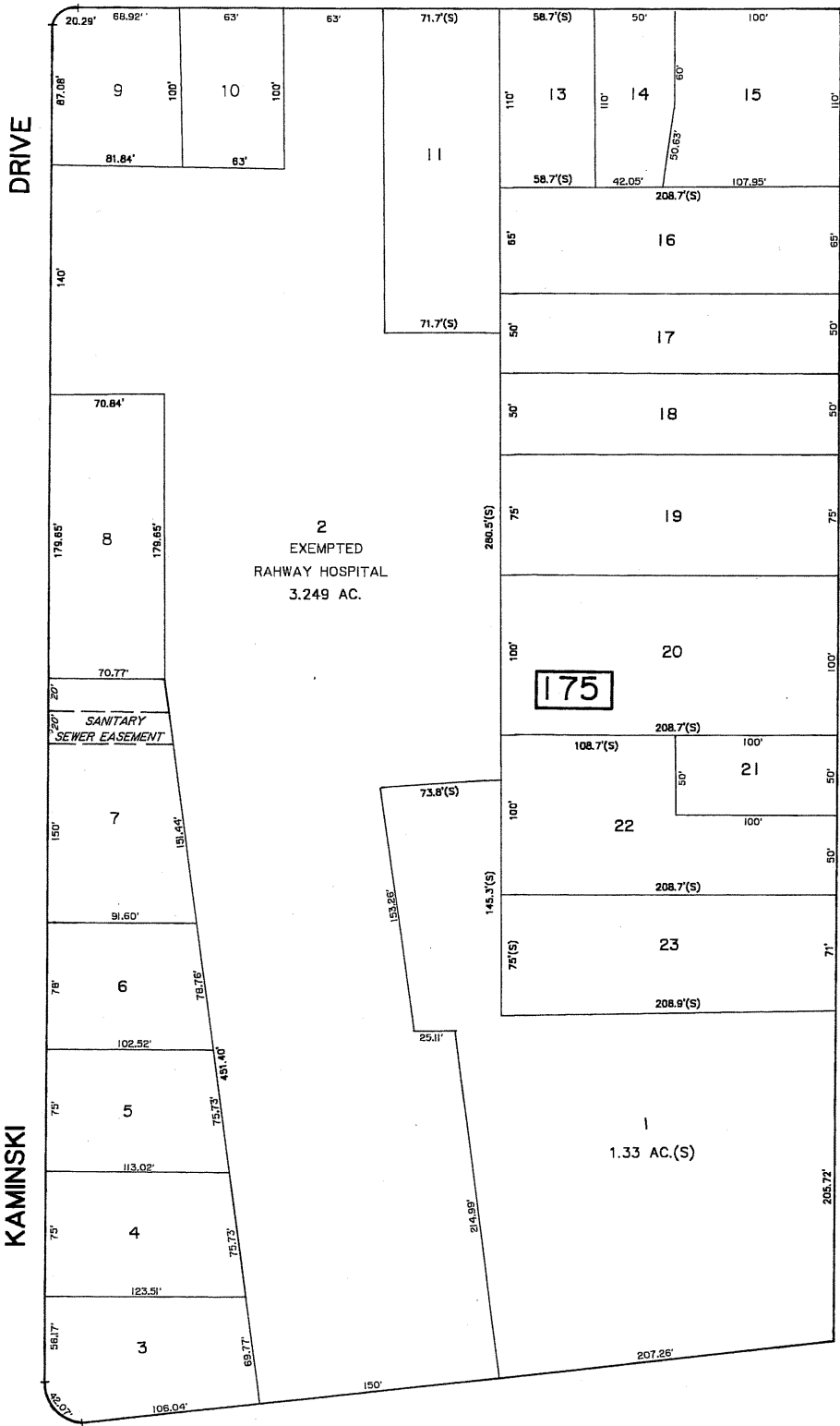
SHEET 50 TRUSSLER PLACE SHEET

51

Bohler Engineering, P.C.		
35 Technology Drive Warren, NJ 07059		
REVISIONS		
DATE	NAME	NO.
JUNE 30, 2007	JAMES R. HOUSTEN JR., P.E. & P.L.S., N.J.C.# 25539	

JEFFERSON

AVENUE



DRIVE

STREET

WESTFIELD

49

SHEET

KAMINSKI

HAMILTON

HIGH STREET

55

SHEET

ST.

GEORGES

AVENUE

SHEET

MILLERS LANE

SEMINARY AVENUE

47

SHEET

56

NEW JERSEY DEPARTMENT OF THE TREASURY
 DIVISION OF TAXATION
 APPROVED FOR RECORDATION PURSUANT TO THE
 PROVISIONS OF CHAPTER 175, LAWS OF 1984, ENCL.
 FOR THE DIRECTOR, DIVISION OF TAXATION

John J. Hagan

BY: _____ P.E. & L.S.
 LIC. # 12416 CIVIL ENGINEERING SECTION
 DATE FEB 28 2008 8:7:7

TAX MAP
CITY OF RAHWAY
 UNION COUNTY, N.J.
 prepared by
FRANK F. JONES, P.L.S.
ROBERT W. LEE ASSOCIATES, INC.
 PROFESSIONAL LAND SURVEYORS
 ROUTE 31 & ANDERSON RD., P.O. BOX 366 - HAMPTON, N.J. 08827

SCALE: 1" = 50' DATE: 12/1/86

To show conditions as of

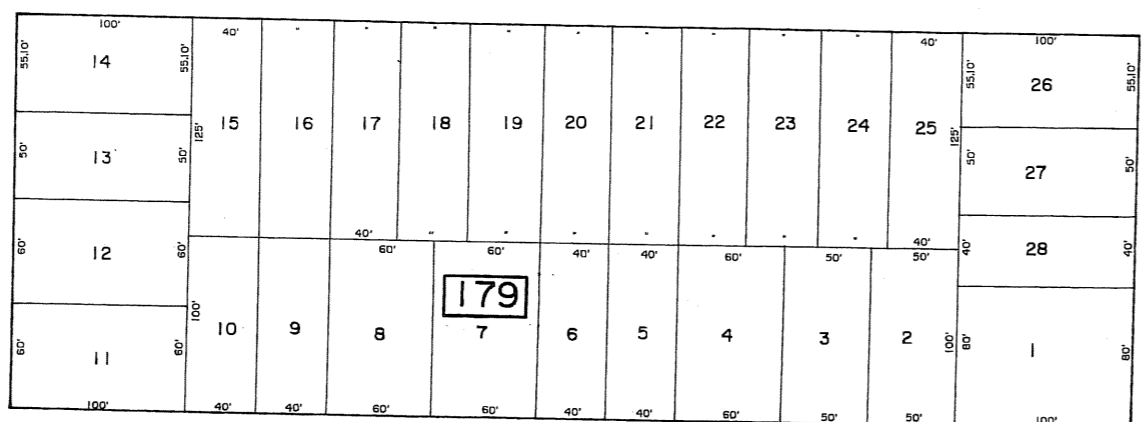
SHEET

JEFFERSON

50

AVENUE

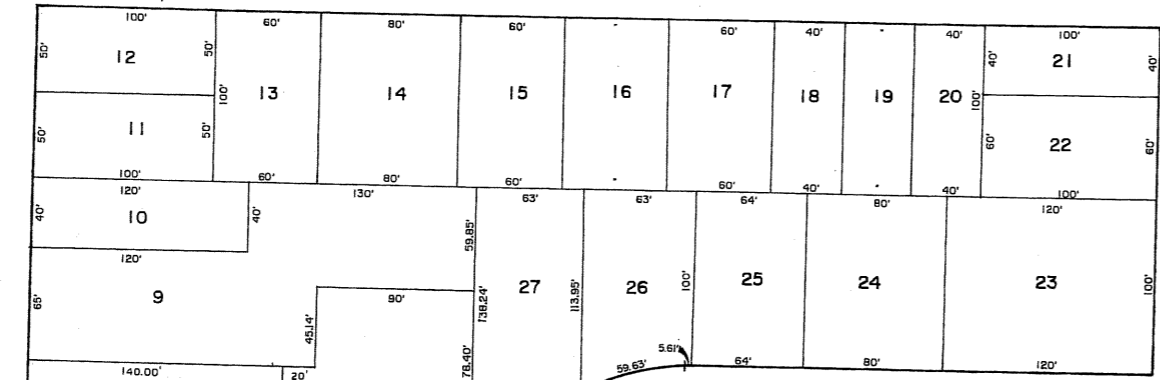
AVENUE



STREET

MOONEY

PLACE



FARRELL TERRACE

178

1.00 AC.(S)

CENTRAL

4 EXEMPTED CITY OF RAHWAY 1.74 AC.(S)

ST.

GEORGES

STONE

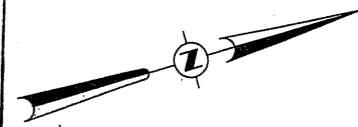
AVENUE

MOSES

KAMINSKI

DRIVE

DRIVE



Bohler Engineering, P.C.		
35 Technology Drive Warren, NJ 07059		
REVISIONS		
DATE	NAME	NO.
JUNE 30, 2007	JAMES R. HOUSTEN JR. P.E. & P.L.S. IN LIC. # 25539	

NEW JERSEY DEPARTMENT OF TREASURY
DIVISION OF TAXATION
APPROVED FOR THE DIRECTOR PURSUANT TO THE PROVISIONS OF CHAPTER 175, H.A. OF 1994, N.J.A.C. 17:27 FOR THE DIRECTOR, DIVISION OF TAXATION

James R. Hosten Jr.
P.E. & L.S.
DATE: FEB. 22, 1988

TAX MAP
CITY OF RAHWAY
UNION COUNTY, N.J.
prepared by
FRANK F. JONES, P.L.S.
ROBERT W. LEE ASSOCIATES, INC.
PROFESSIONAL LAND SURVEYORS
ROUTE 31 & ANDERSON RD., P.O. BOX 366 - HAMPTON, N.J. 08827

SCALE: 1" = 50' DATE: 12/1/86

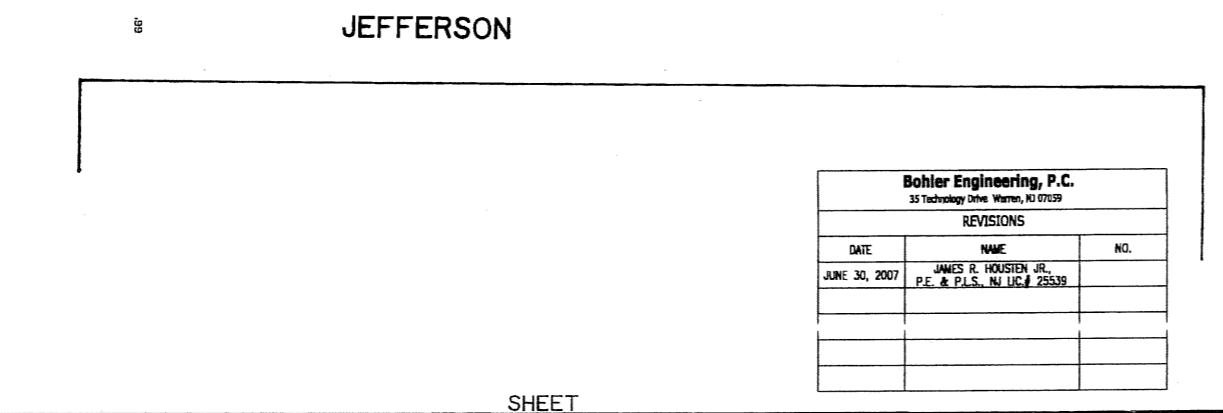
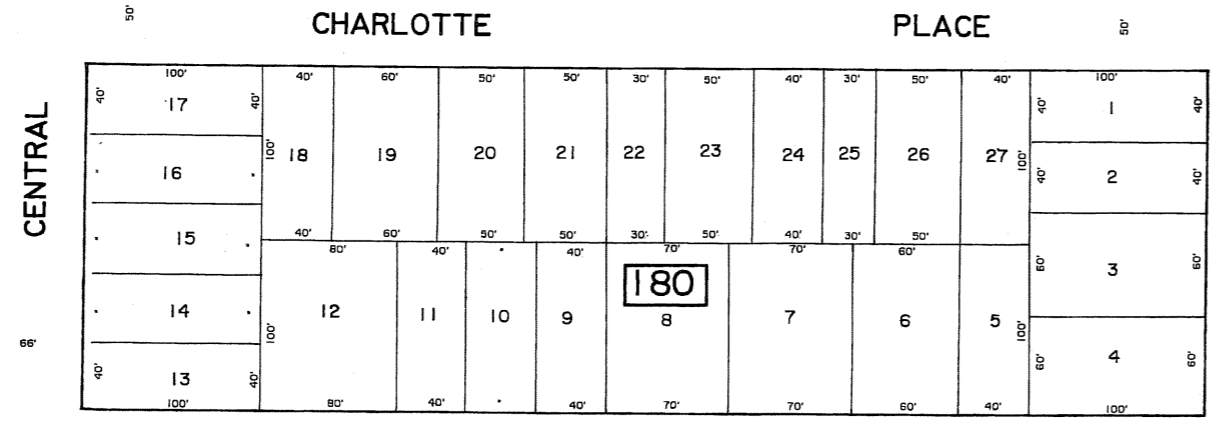
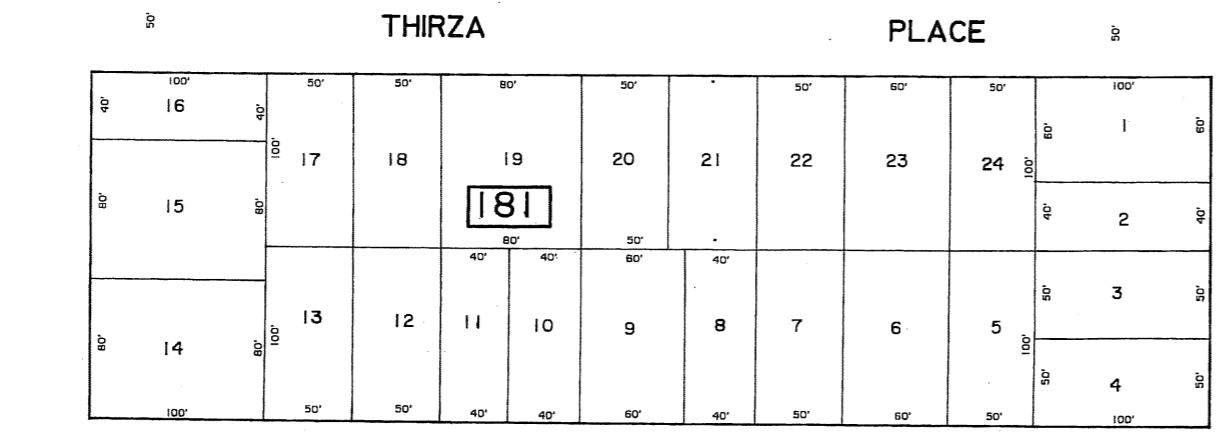
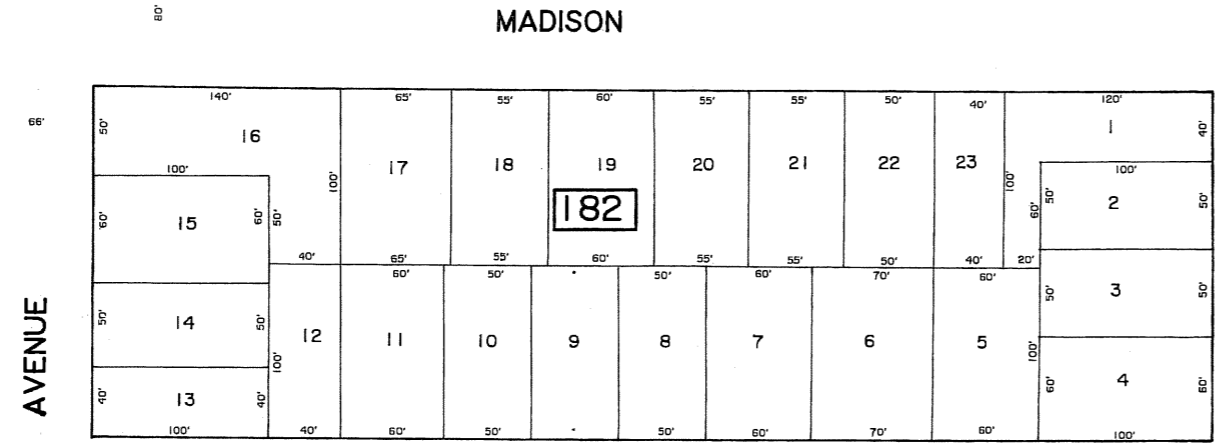
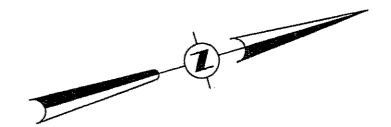
To show conditions of

SHEET

35

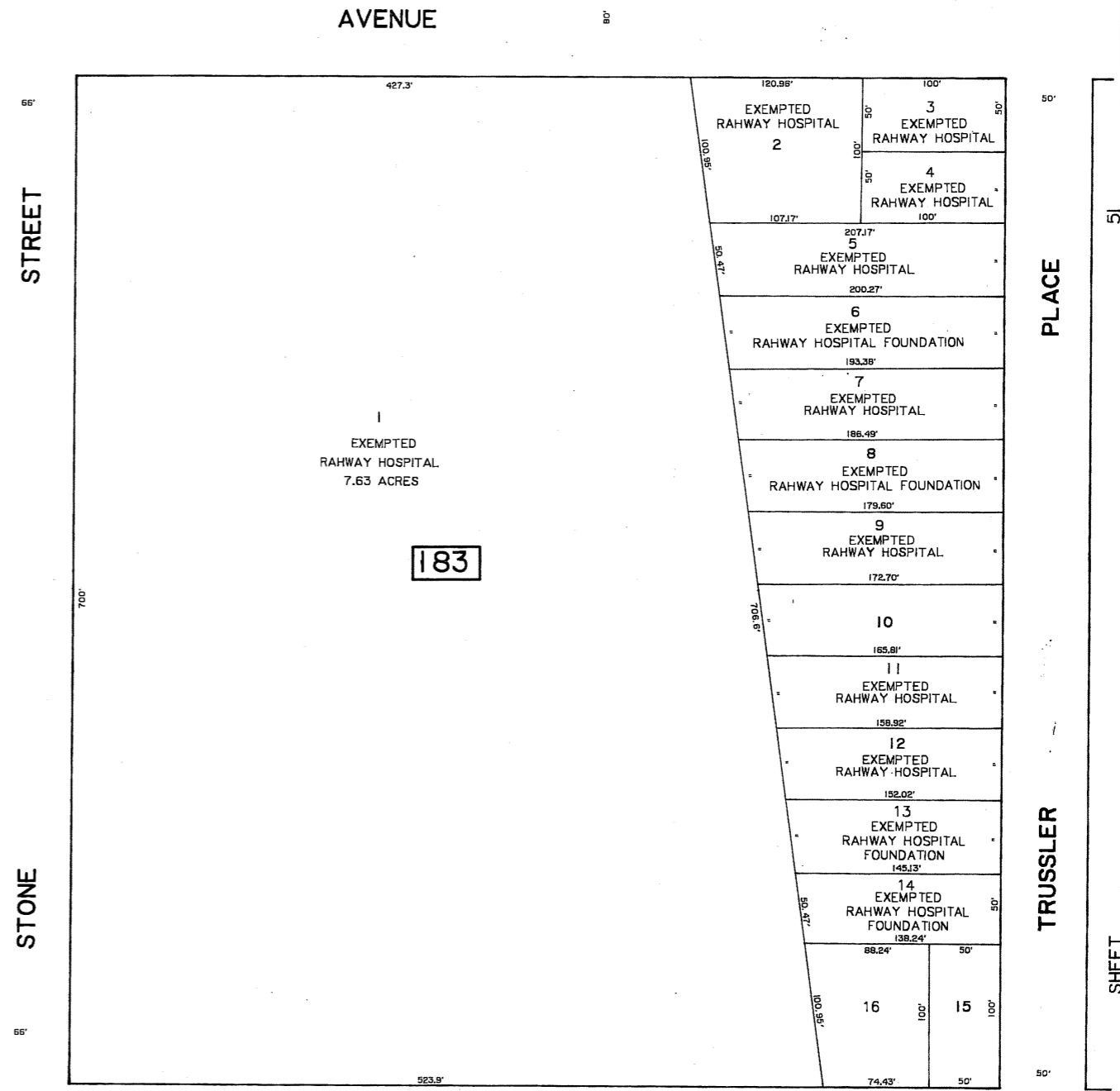
SHEET

RICHARD BLVD.



Bohler Engineering, P.C.
35 Technology Drive Warren, NJ 07059

REVISIONS		
DATE	NAME	NO.
JUNE 30, 2007	JAMES R. HOUSTEN JR. P.E. & P.L.S. NJ LIC# 25539	



NEW JERSEY DEPARTMENT OF THE TREASURY
DIVISION OF TAXATION
LICENSED PROFESSIONAL SURVEYOR
APPROVED FOR THE PURPOSES OF THE
PROVISIONS OF THE TAX MAPS ACT, P.L. 1988-1
BY THE CLERK, DIVISION OF TAXATION

James R. Houston Jr.

P.E. & L.S.
LIC. #15424
DATE FEB. 23, 1988. GENERAL NO. 6.7.7

TAX MAP
CITY OF RAHWAY
UNION COUNTY, N.J.
prepared by
FRANK F. JONES, P.L.S.
ROBERT W. LEE ASSOCIATES, INC.
PROFESSIONAL LAND SURVEYORS
ROUTE 31 B ANDERSON RD., P.O. BOX 366- HAMPTON, N.J. 08827

SCALE: 1" = 50' DATE: 12/1/86

To show conditions as of

36

SHEET

TRUHMANN

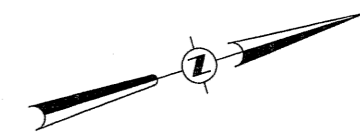
STREET

STONE

PLACE

TRUSSLER

SHEET

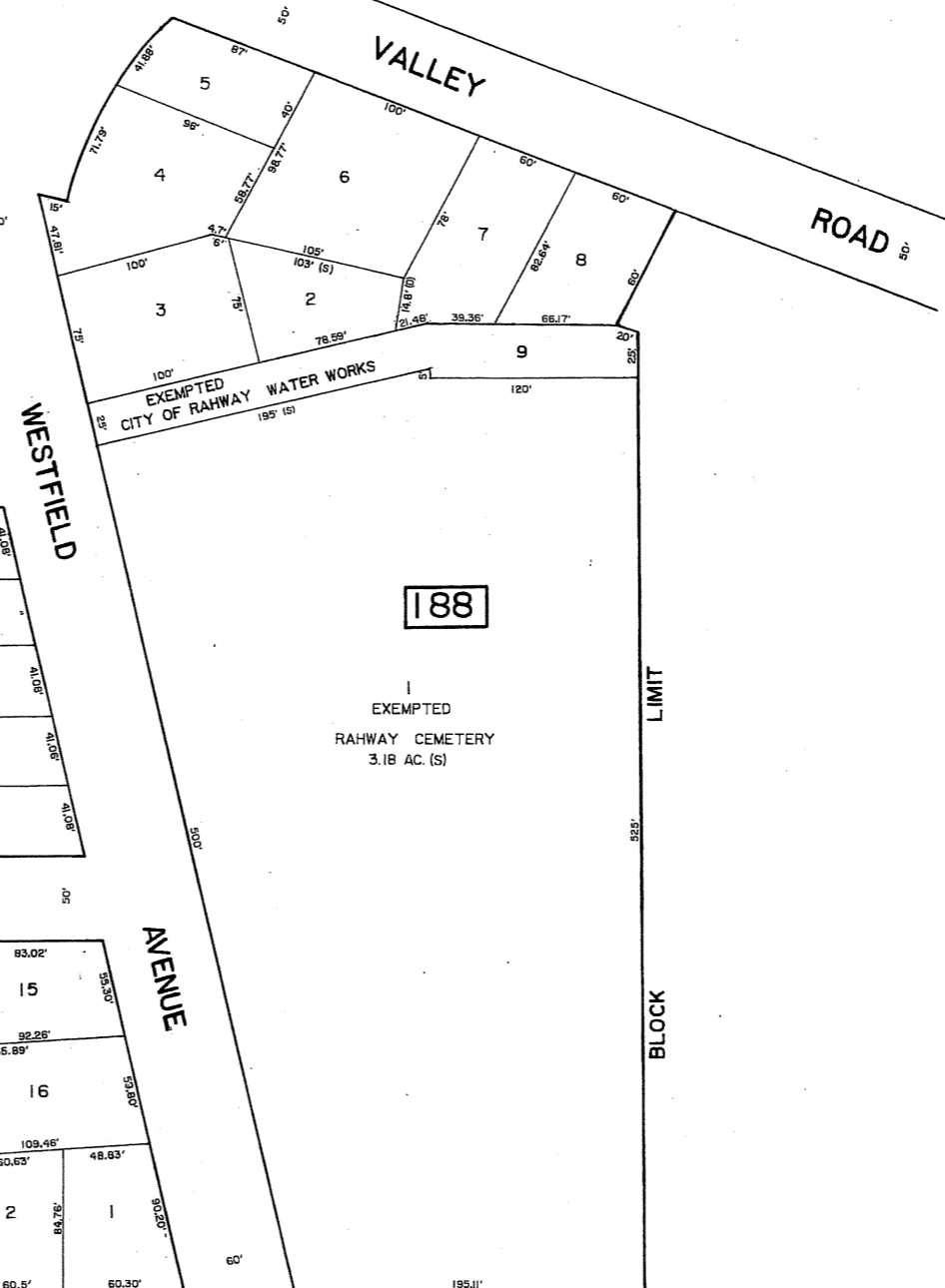
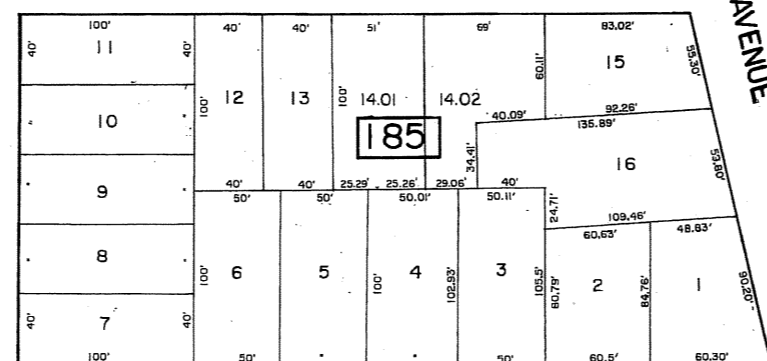
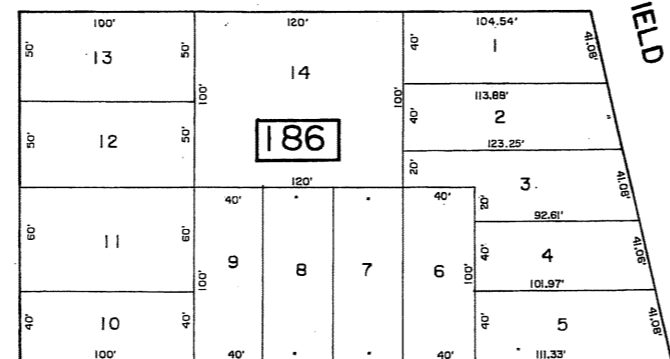
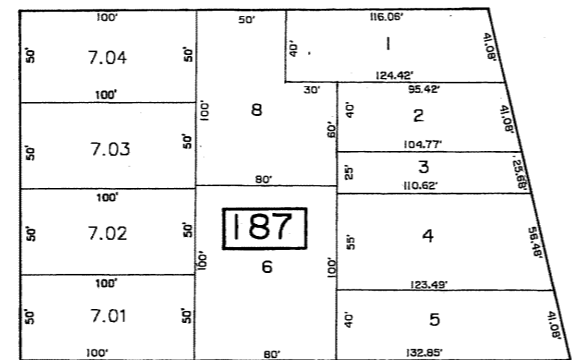
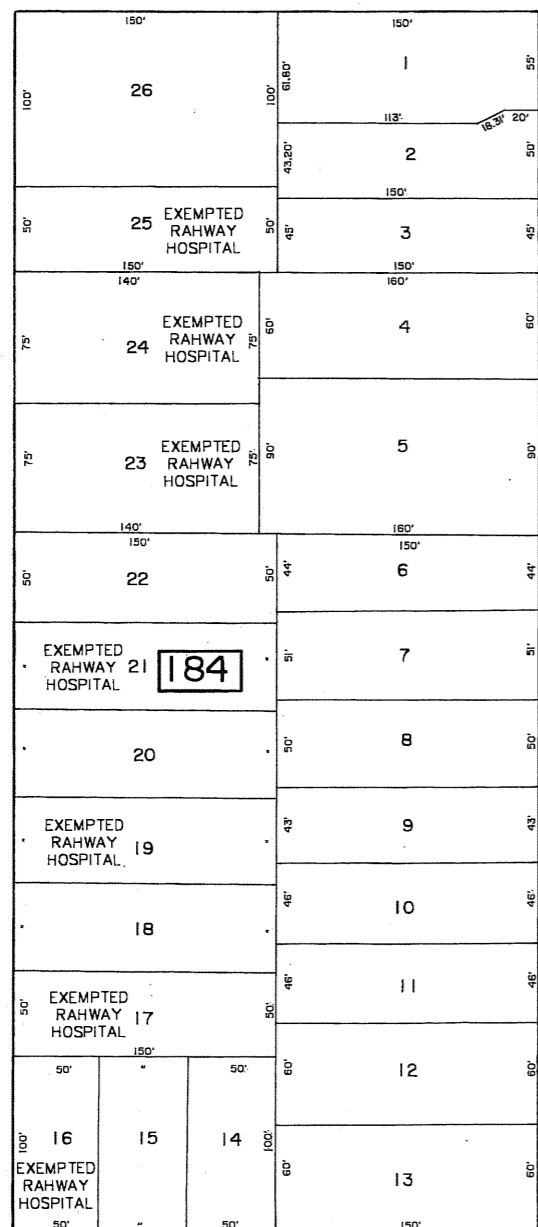


Bohler Engineering, P.C.		
35 Technology Drive, Warren, NJ 07059		
REVISIONS		
DATE	NAME	NO.
JUNE 30, 2007	JAMES R. HOUSTEN JR. P.E. & P.L.S., N.J. LIC. # 25539	



SHEET 50

SHEET 55



JEFFERSON AVENUE

JEFFERSON AVENUE

NEW JERSEY DEPARTMENT OF TREASURY
 DIVISION OF TAXATION
 COUNTY OF UNION
 AFFIDAVIT OF PREPARATION TO THE
 PRODUCE A TAX MAP PURSUANT TO THE
 PROVISIONS OF P.L. 1975, CH. 125, § 1-1, ETC.
 FOR THE DIVISION OF TAXATION

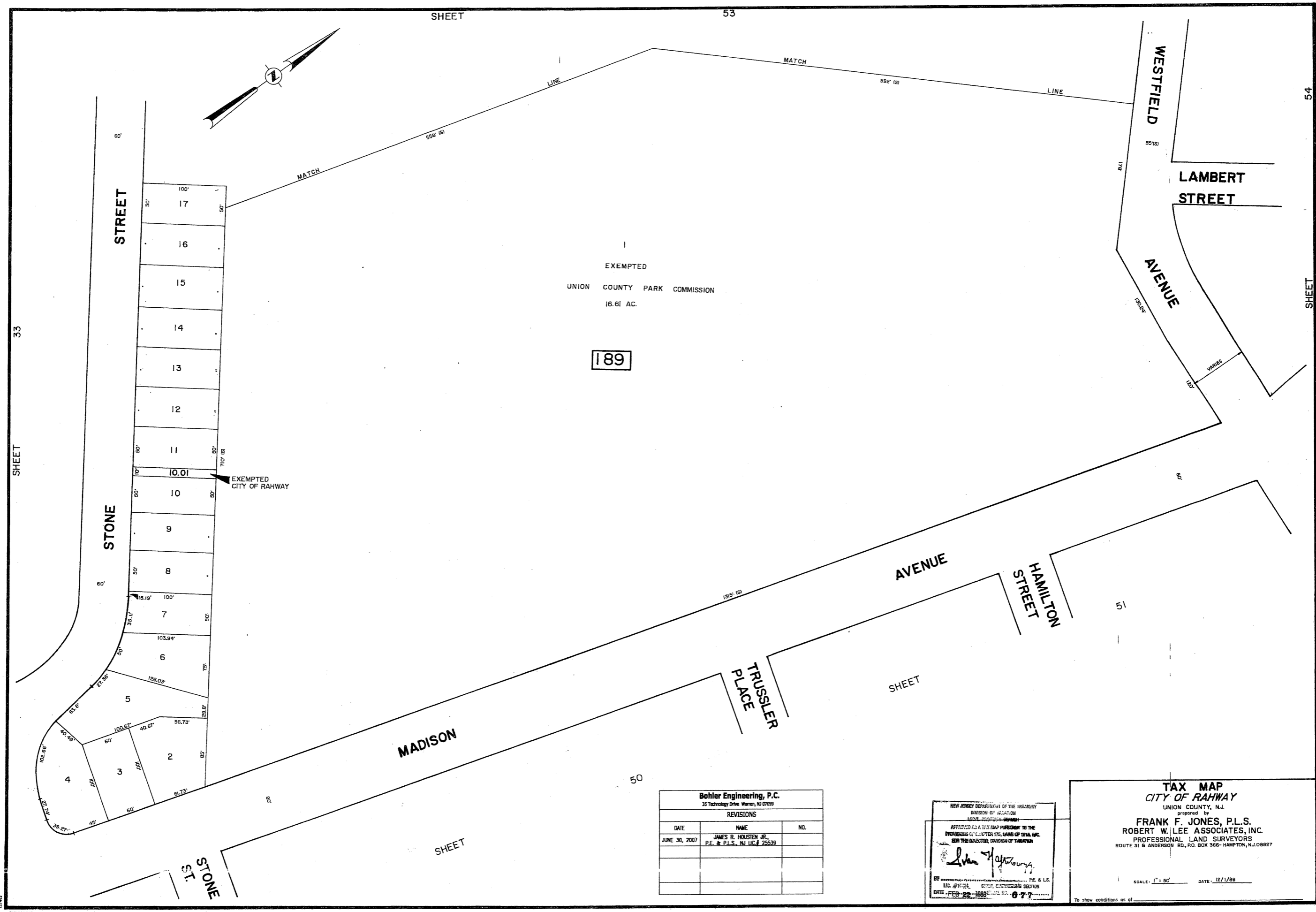
James R. Houston Jr.

P.E. & L.S.
 LIC. # 25539
 DATE: FEB. 20, 2008

TAX MAP
CITY OF RAHWAY
 UNION COUNTY, N.J.
 prepared by
FRANK F. JONES, P.L.S.
ROBERT W. LEE ASSOCIATES, INC.
 PROFESSIONAL LAND SURVEYORS
 ROUTE 31 & ANDERSON RD., P.O. BOX 366 - HAMPTON, N.J. 08227

SCALE: 1" = 50' DATE: 12/1/06

To show conditions as of _____



EXEMPTED
UNION COUNTY PARK COMMISSION
16.61 AC.

189

EXEMPTED
CITY OF RAHWAY

Bohler Engineering, P.C.
35 Technology Drive Warren, NJ 07059

REVISIONS		
DATE	NAME	NO.
JUNE 30, 2007	JAMES R. HOUSTON JR. P.E. & P.L.S., N.J. LIC. # 25539	

NEW JERSEY DEPARTMENT OF THE TREASURY
DIVISION OF TAXATION
LOCAL GOVERNMENT - GENERAL

APPROVED AS A TAX MAP PURSUANT TO THE
PROVISIONS OF LOCAL ORDER 175, MARCH 1974, AND
FOR THE DIRECTOR, DIVISION OF TAXATION

John J. [Signature]

DATE: FEB 22, 2008

TAX MAP
CITY OF RAHWAY
UNION COUNTY, N.J.
prepared by
FRANK F. JONES, P.L.S.
ROBERT W. LEE ASSOCIATES, INC.
PROFESSIONAL LAND SURVEYORS
ROUTE 31 & ANDERSON RD., P.O. BOX 366 - HAMPTON, N.J. 08827

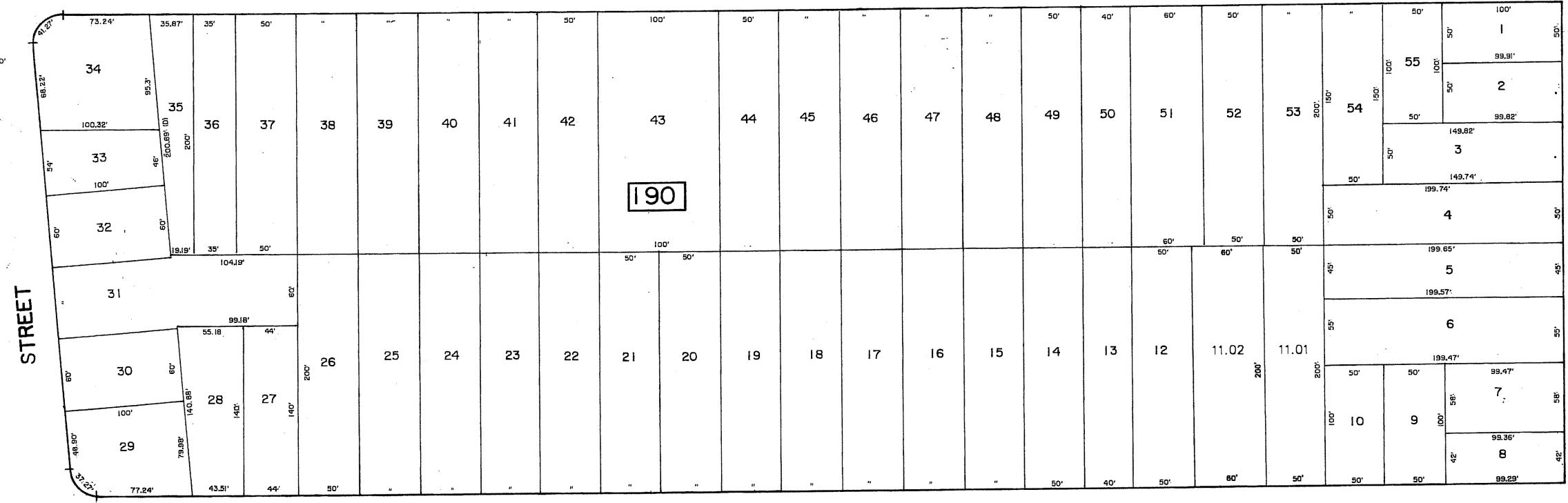
SCALE: 1" = 50' DATE: 12/1/86

To show conditions as of

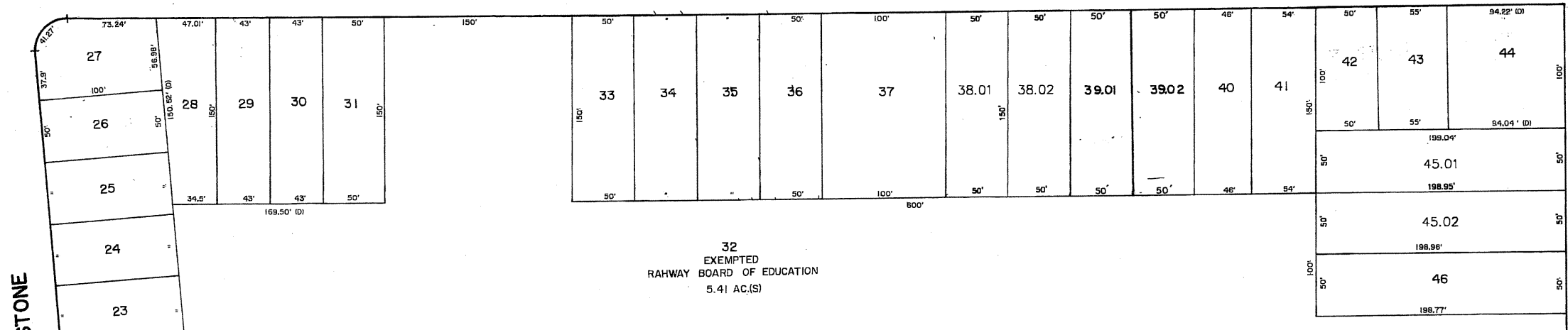
CLARK TOWNSHIP - UNION COUNTY

MADISON HILL ROAD

MAYFAIR DRIVE



KLINE PLACE




32 EXEMPTED RAHWAY BOARD OF EDUCATION 5.41 AC.(S)

189

Bohler Engineering, P.C.
35 Technology Drive, Warren, NJ 07059

REVISIONS		
DATE	NAME	NO.
JUNE 24, 2001	PAUL D. CUNIFFER	1
	P.E. & P.L.S., N.J. LIC. # 25539	



NEW JERSEY DEPARTMENT OF THE TREASURY
DIVISION OF TAXATION
AFFIDAVIT TO VERIFY MAP PURSUANT TO THE
PROVISIONS OF CHAPTER 175, LAWS OF 1976, ETC.
FOR THE DIRECTOR, DIVISION OF TAXATION

John H. [Signature]

P.E. & L.S.
DATE: DEC. 22, 1998

TAX MAP
CITY OF RAHWAY
UNION COUNTY, N.J.
prepared by
FRANK F. JONES, P.L.S.
ROBERT W. LEE ASSOCIATES, INC.
PROFESSIONAL LAND SURVEYORS
ROUTE 31 & ANDERSON RD., P.O. BOX 356 - HAMPTON, N.J. 08827

SCALE: 1" = 50' DATE: 12/1/86

To show conditions of:

33

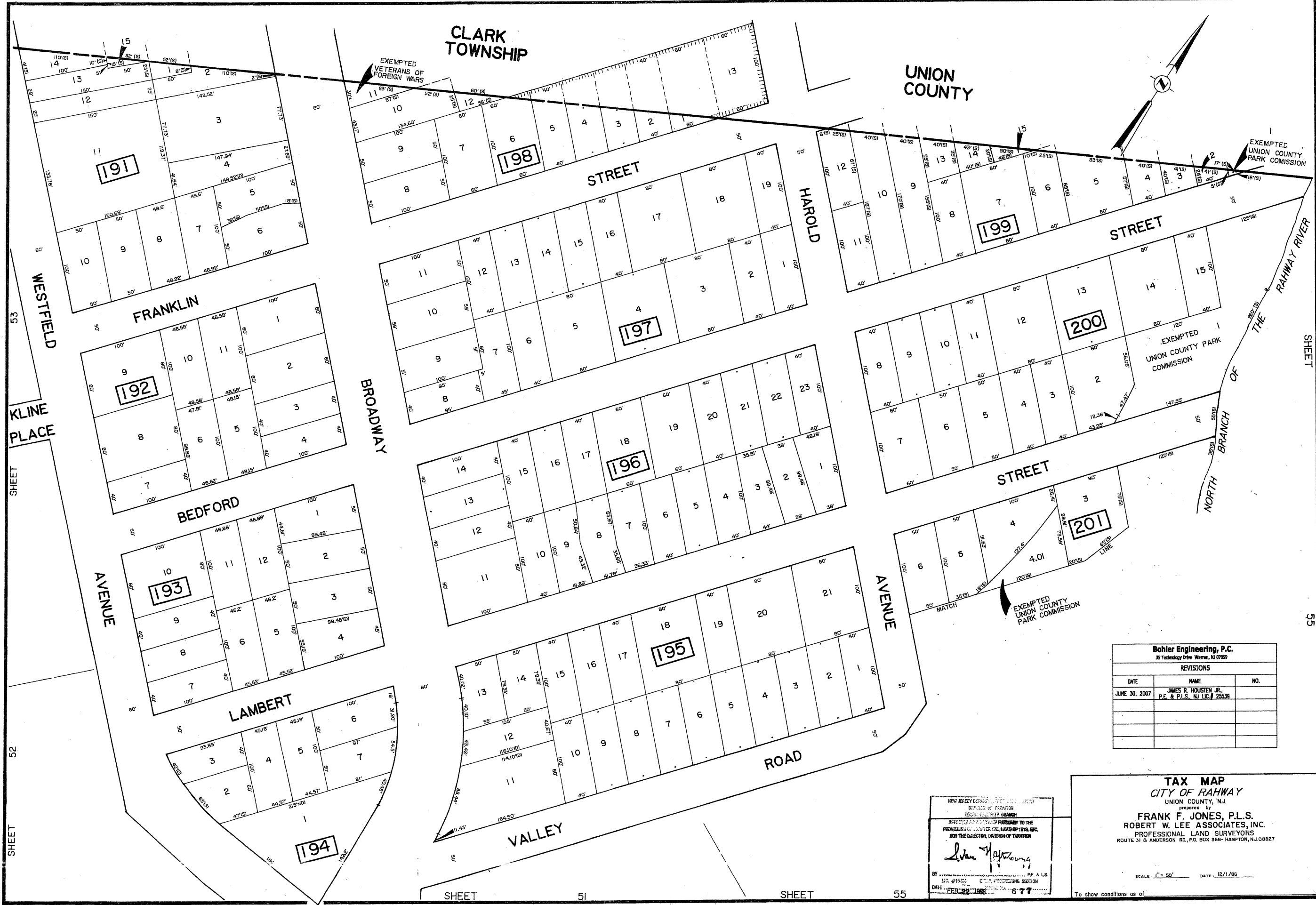
SHEET

54

SHEET

SHEET

52



CLARK
TOWNSHIP

UNION
COUNTY

EXEMPTED UNION COUNTY
PARK COMMISSION

EXEMPTED UNION COUNTY
PARK COMMISSION

EXEMPTED UNION COUNTY
PARK COMMISSION

Bohler Engineering, P.C.		
35 Technology Drive, Warren, NJ 07059		
REVISIONS		
DATE	NAME	NO.
JUNE 30, 2007	JAMES R. HOUSTON, JR. P.E. & P.L.S., NJ LIC # 22639	

NEW JERSEY ESTIMATE OF PROPERTY TAXES
APPROVED FOR THE TOWNSHIP PRESIDENT BY THE
PROVIDING A. LAMBERT, TPL, LANDS OF 1974, INC.
FOR THE ASSESSOR, DIVISION OF TAXATION

James R. Houston, Jr.
P.E. & P.L.S.

DATE: FEB 22, 2008

TAX MAP
CITY OF RAHWAY
UNION COUNTY, N.J.
prepared by
FRANK F. JONES, P.L.S.
ROBERT W. LEE ASSOCIATES, INC.
PROFESSIONAL LAND SURVEYORS
ROUTE 31 & ANDERSON RD., P.O. BOX 366 - HAMPTON, N.J. 08827

SCALE: 1" = 50' DATE: 12/1/08

To show conditions as of:

SHEET 53

KLINE PLACE

SHEET 52

SHEET 52

BROADWAY

SHEET 51

STREET

HAROLD

STREET

SHEET 55

SHEET 55

AVENUE

ROAD

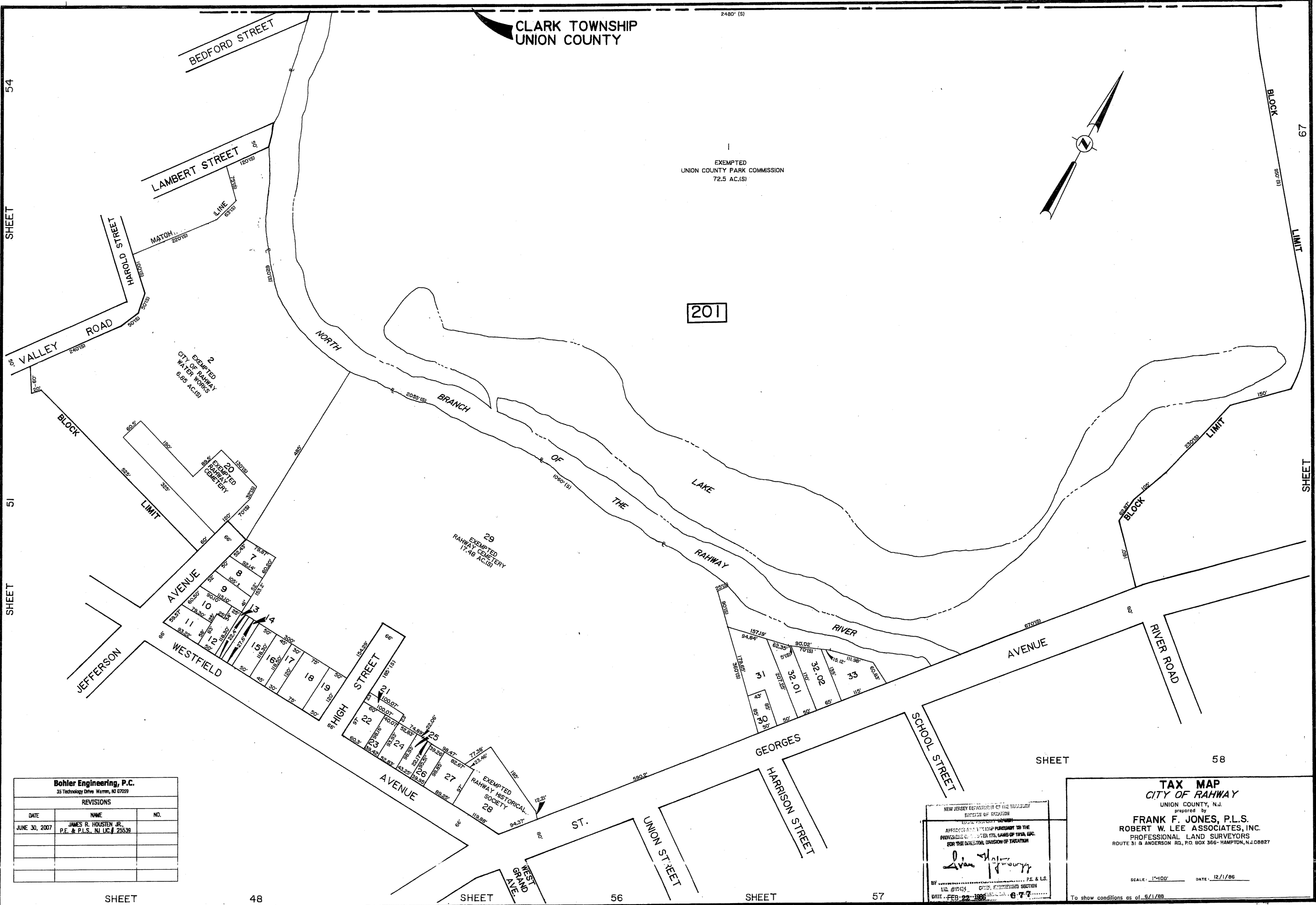
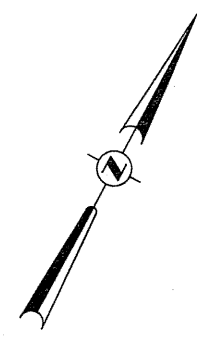
VALLEY

SHEET 55

CLARK TOWNSHIP
UNION COUNTY

EXEMPTED
UNION COUNTY PARK COMMISSION
72.5 AC.(S)

201



2
EXEMPTED
CITY OF RAHWAY
WATER TOWER
6.85 AC.(S)

20
EXEMPTED
RAHWAY
CEMETERY

29
EXEMPTED
RAHWAY CEMETERY
17.46 AC.(S)

28
EXEMPTED
RAHWAY HISTORICAL
SOCIETY

Revisions		
DATE	NAME	NO.
JUNE 30, 2007	JAMES R. HOUSTEN JR. P.E. & P.L.S. N.J. LIC. # 25539	

NEW JERSEY DEPARTMENT OF THE TREASURY
DIVISION OF ESCROW
LOCAL GOVERNMENT DEMAND
APPROVED AS A TAX MAP PURSUANT TO THE
PROVISIONS OF CHAPTER 175, GAMES OF 1976, ETC.
FOR THE DIRECTOR, DIVISION OF TAXATION

David H. [Signature]

BY _____ P.E. & L.S.
LIC. #15423 _____ CIVIL ENGINEERING SECTION
DATE: FEB 22 2006 677

TAX MAP
CITY OF RAHWAY
UNION COUNTY, N.J.
prepared by
FRANK F. JONES, P.L.S.
ROBERT W. LEE ASSOCIATES, INC.
PROFESSIONAL LAND SURVEYORS
ROUTE 31 B ANDERSON RD., P.O. BOX 366 - HAMPTON, N.J. 08827

SCALE: 1"=100' DATE: 12/1/86

To show conditions as of 5/1/88

54

SHEET

51

SHEET

SHEET

48

SHEET

56

SHEET

57

SHEET

58

BLOCK

67

LIMIT

LIMIT

BLOCK

67

LIMIT

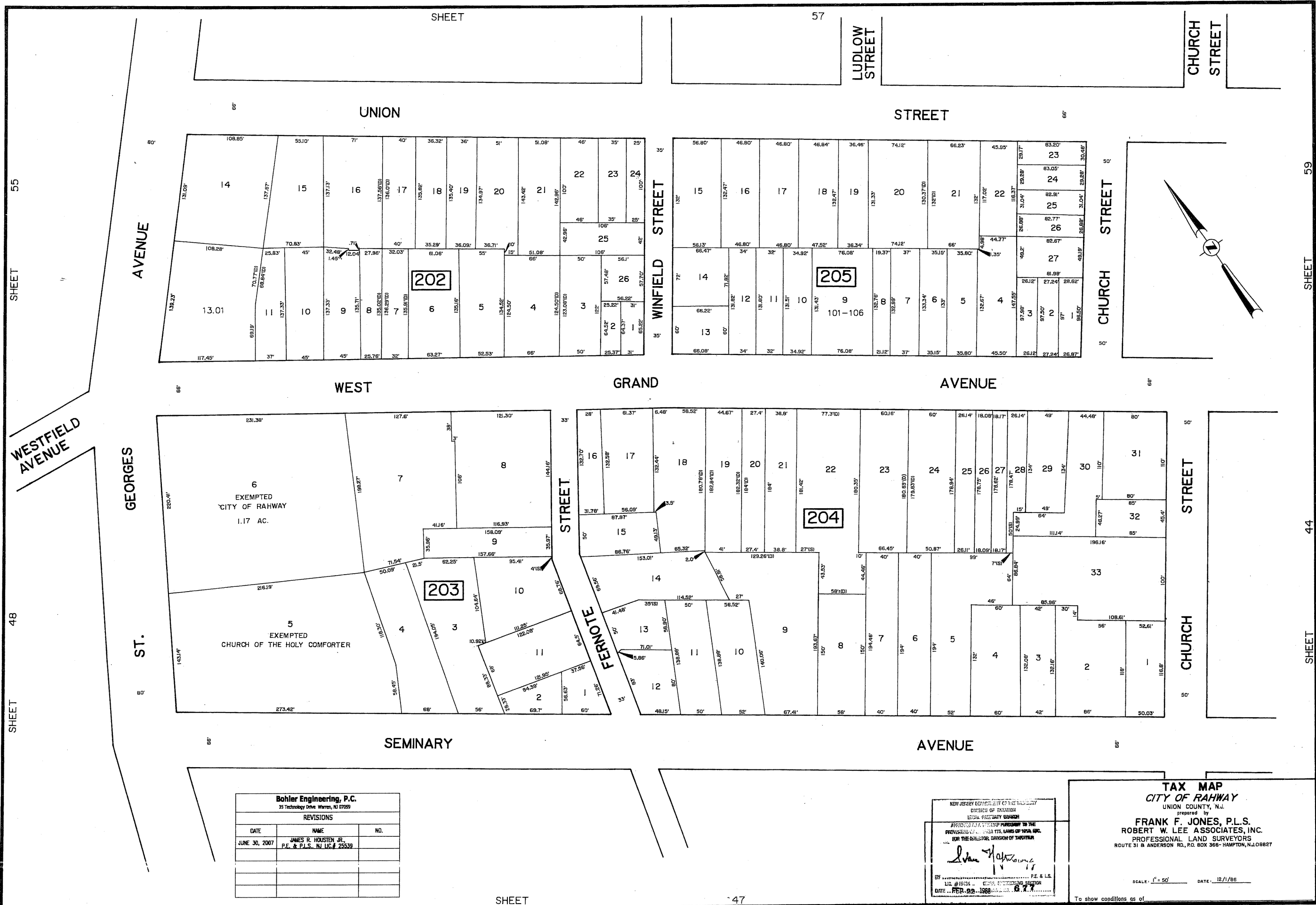
AVENUE

RIVER ROAD

SHEET

58

SHEET



SHEET 55

SHEET 48

TRUGMANN'S

SHEET

57

LUDLOW STREET

CHURCH STREET

UNION STREET

STREET

WINFIELD STREET

CHURCH STREET

SHEET 59

WEST GRAND AVENUE

AVENUE

WESTFIELD AVENUE

GEORGES ST.

STREET

CHURCH STREET

SHEET 44

SEMINARY AVENUE

AVENUE

CHURCH STREET

SHEET

Bohler Engineering, P.C.
35 Technology Drive, Warren, NJ 07059

REVISIONS		
DATE	NAME	NO.
JUNE 30, 2007	JAMES R. HOUSTEN, JR. P.E. & P.L.S., NJ LIC. # 25539	

NEW JERSEY DEPARTMENT OF TREASURY
DIVISION OF TAXATION
LOCAL PROPERTY TAX MAP
APPROVED AS A TRUE AND CORRECT REPRESENTATION TO THE
PROVISIONS OF N.J.S.A. 54:27 AND N.J.A.C. 17:27
FOR THE DIVISION OF TAXATION

John J. ...

BY _____ P.E. & L.S.
LIC. # 15124 - CIVIL ENGINEERING SECTION
DATE ... FEB. 02, 1988 ... 677

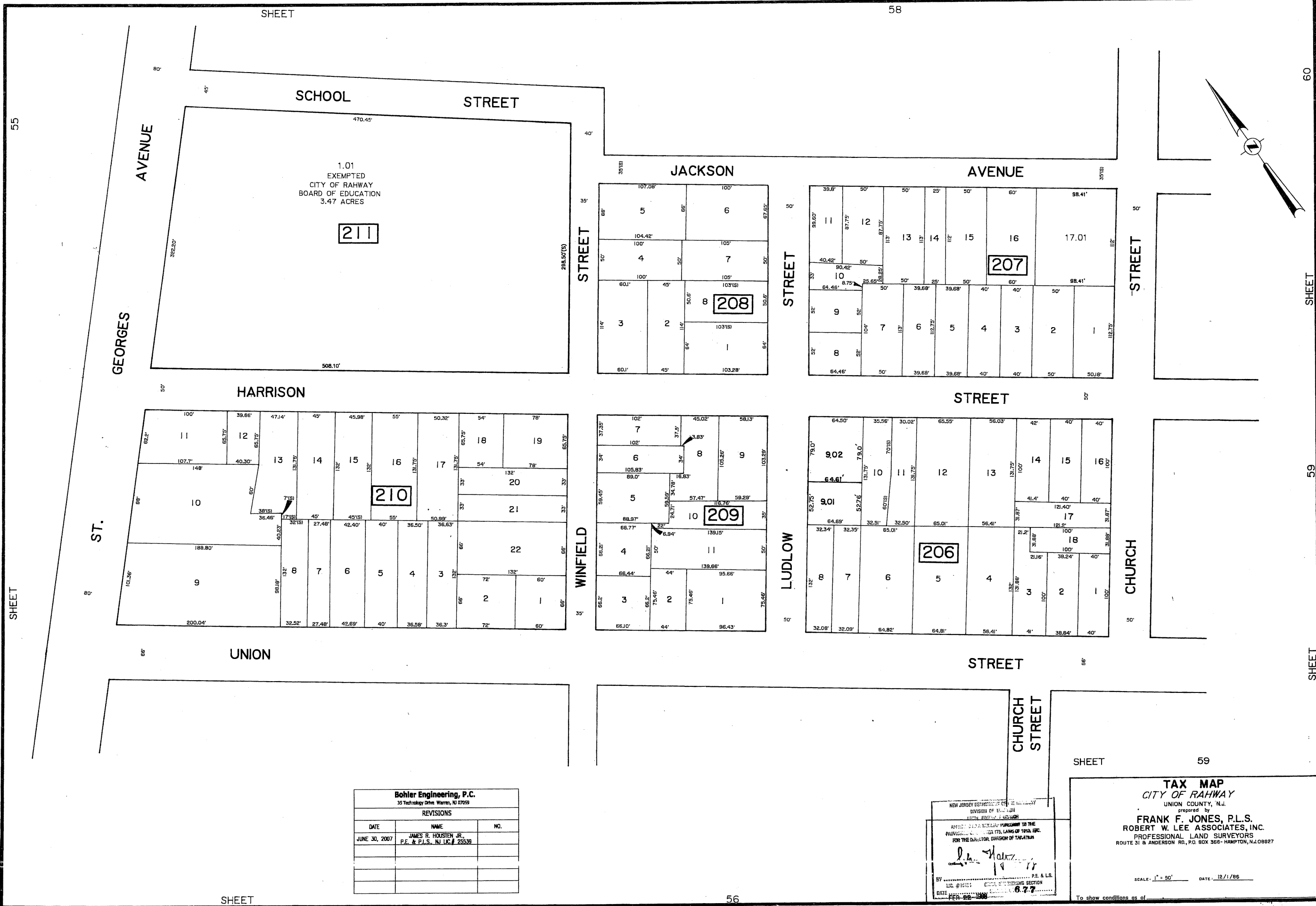
TAX MAP
CITY OF RAHWAY
UNION COUNTY, N.J.
prepared by
FRANK F. JONES, P.L.S.
ROBERT W. LEE ASSOCIATES, INC.
PROFESSIONAL LAND SURVEYORS
ROUTE 31 & ANDERSON RD., P.O. BOX 366 - HAMPTON, N.J. 08827

SCALE: 1" = 50' DATE: 12/1/88

To show conditions as of

SHEET

47



SHEET

58

60

55

GEORGES AVENUE

SCHOOL STREET

1.01
EXEMPTED
CITY OF RAHWAY
BOARD OF EDUCATION
3.47 ACRES

211

JACKSON AVENUE

STREET

208

JACKSON AVENUE

STREET

207

STREET

HARRISON STREET

ST.

UNION STREET

WINFIELD STREET

209

LUDLOW STREET

206

CHURCH STREET

STREET

CHURCH STREET

SHEET

59

Bohler Engineering, P.C.		
35 Technology Drive, Warren, NJ 07059		
REVISIONS		
DATE	NAME	NO.
JUNE 30, 2007	JAMES R. HOUSTEN JR. P.E. & P.L.S., N.J. LIC. # 25539	

NEW JERSEY DEPARTMENT OF TREASURY
DIVISION OF TAXATION
LOCAL GOVERNMENT DIVISION

APPROVED FOR THE TAX MAP PURSUANT TO THE
PROVISIONS OF TITLE 175, LAWS OF 1974, ETC.
FOR THE DIRECTOR, DIVISION OF TAXATION

L. A. Halk...

BY P.E. & L.S.
LIC. # 15155
DATE FEB 28 2008 6:27

TAX MAP
CITY OF RAHWAY
UNION COUNTY, N.J.
prepared by
FRANK F. JONES, P.L.S.
ROBERT W. LEE ASSOCIATES, INC.
PROFESSIONAL LAND SURVEYORS
ROUTE 31 & ANDERSON RD., P.O. BOX 366 - HAMPTON, N.J. 08827

SCALE: 1" = 50' DATE: 12/1/06

To show conditions as of

SHEET

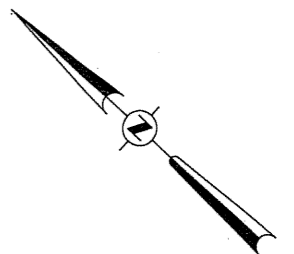
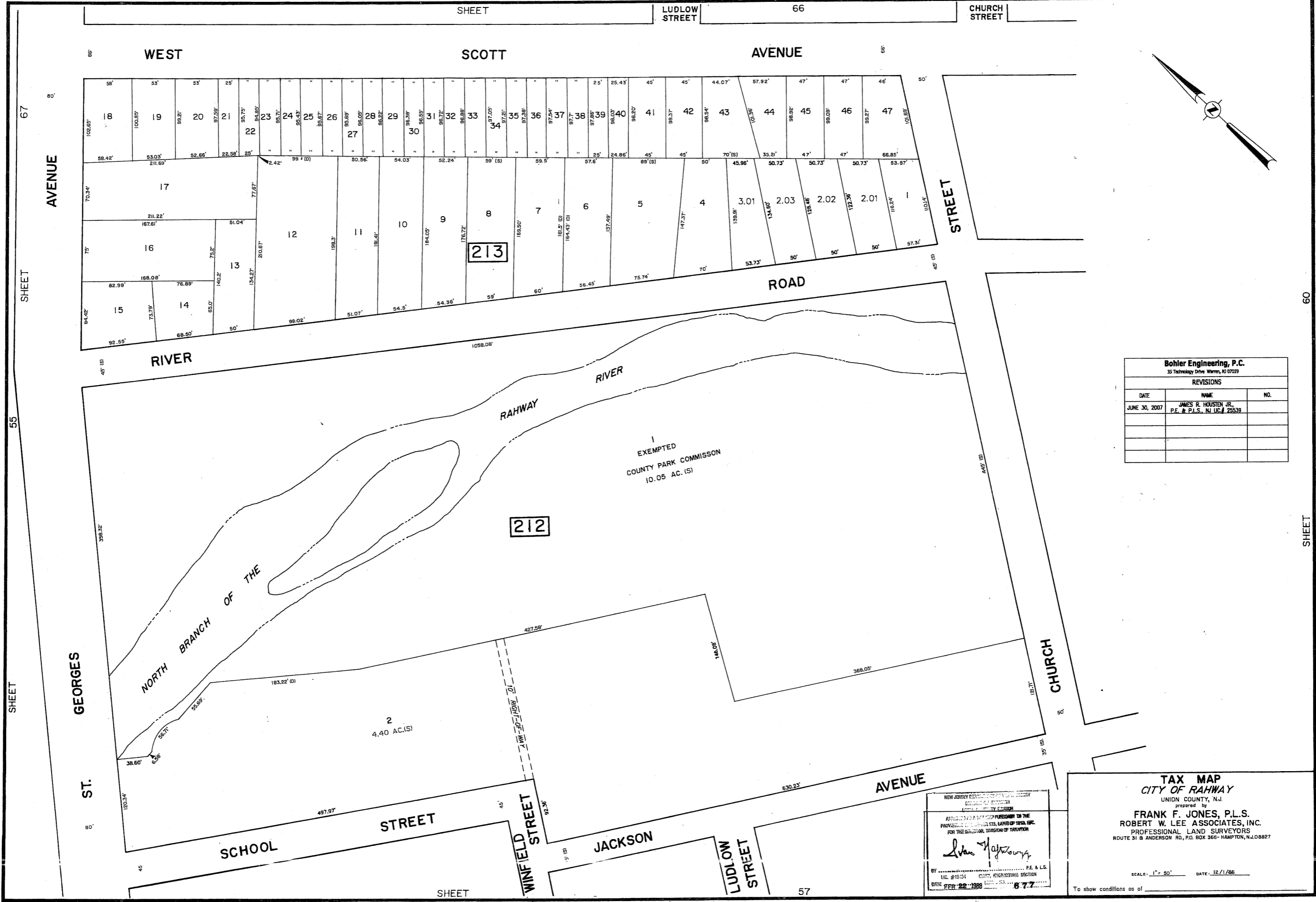
56

SHEET

59

SHEET

60



Bohler Engineering, P.C.		
35 Technology Drive Warren, NJ 07059		
REVISIONS		
DATE	NAME	NO.
JUNE 30, 2007	JAMES R. HOUSTEN JR. P.E. & P.L.S., NJ LIC. # 25539	

NEW JERSEY CERTIFICATE OF PRACTICE
 BOHLER ENGINEERING, P.C.
 ASSOCIATED PROFESSIONAL ENGINEERS TO THE
 PROFESSIONAL LAND SURVEYORS, LAMES OF 1946, INC.
 FOR THE DIVISION, DIVISION OF TAXATION

John H. Johnson
 BY: _____ P.E. & L.S.
 LIC. #15104 COUNTY ENGINEERING SECTION
 DATE: FEB 22 1988 677

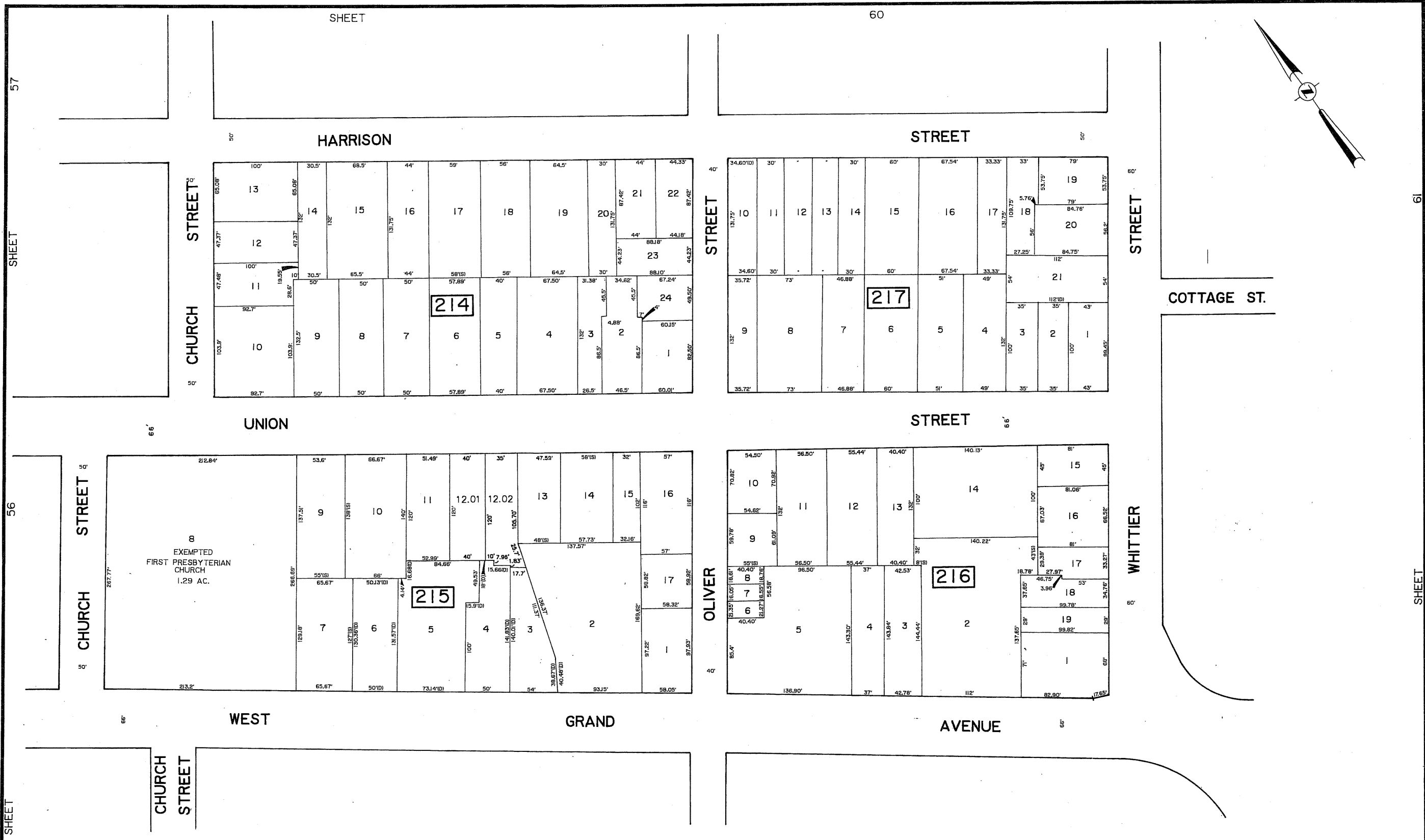
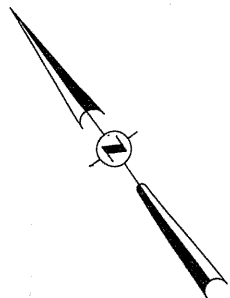
TAX MAP
CITY OF RAHWAY
 UNION COUNTY, N.J.
 prepared by
FRANK F. JONES, P.L.S.
ROBERT W. LEE ASSOCIATES, INC.
 PROFESSIONAL LAND SURVEYORS
 ROUTE 31 & ANDERSON RD., P.O. BOX 366- HAMPTON, N.J. 08827

SCALE: 1" = 50' DATE: 12/1/86

To show conditions as of _____

SHEET

60



Bohler Engineering, P.C.
25 Technology Drive Warren, NJ 07059

REVISIONS		
DATE	NAME	NO.
JUNE 30, 2007	JAMES R. HOUSTEN JR. P.E. & P.L.S., NJ LIC# 25539	

NEW JERSEY DEPARTMENT OF TREASURY
DIVISION OF LAND USE AND PLANNING
LOCAL GOVERNMENT CLERK
APPROVED FOR THE PURPOSES OF THE
PROFESSIONAL LAND SURVEYORS ACT
FOR THE DIVISION, DIVISION OF TAXATION

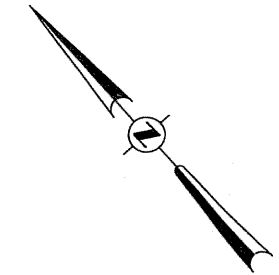
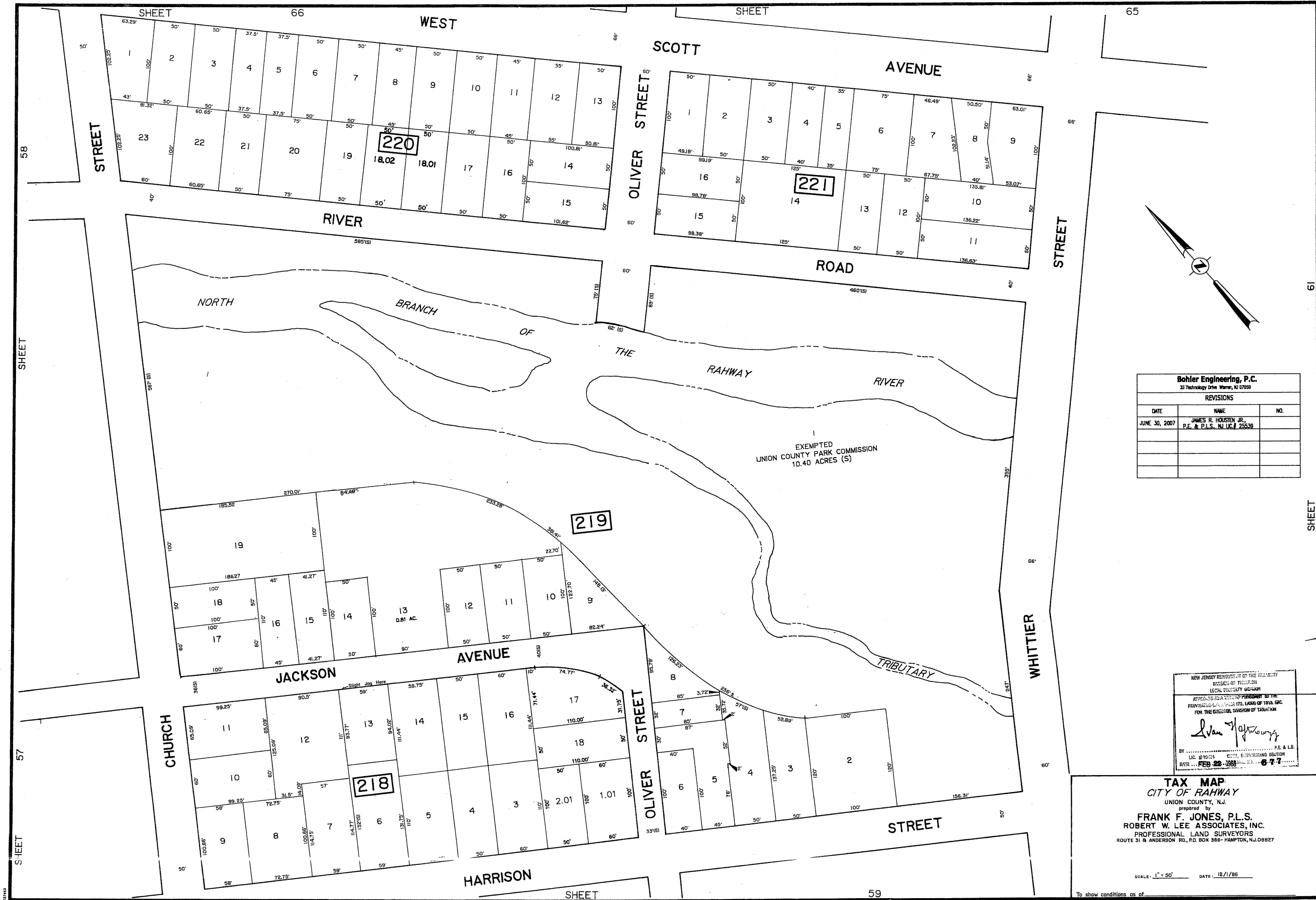
John H. [Signature]

BY: _____ P.E. & L.S.
LIC. #12104 DATE: 6.27.07
DATE: APR 22 2008

TAX MAP
CITY OF RAHWAY
UNION COUNTY, N.J.
prepared by
FRANK F. JONES, P.L.S.
ROBERT W. LEE ASSOCIATES, INC.
PROFESSIONAL LAND SURVEYORS
ROUTE 31 & ANDERSON RD., P.O. BOX 366- HAMPTON, N.J. 08827

SCALE: 1" = 50' DATE: 12/1/06

To show conditions as of _____



Bohler Engineering, P.C.		
35 Technology Drive, Warren, NJ 07059		
REVISIONS		
DATE	NAME	NO.
JUNE 30, 2007	JAMES R. HOUSTEN JR. P.E. & P.L.S., N.J. Lic. # 25539	

NEW JERSEY DEPARTMENT OF THE TREASURY
 DIVISION OF TAXATION
 LOCAL TAXATION SECTION
 APPEARED FOR A 100% PAYMENT TO THE
 PROVISIONAL TAXPAYER'S STATEMENT TO THE
 FOR THE CREDIT DIVISION OF TAXATION
John H. Johnson
 P.E. & L.S.
 BY: LSC #18054 CIVIL ENGINEERING SECTION
 DATE: FEB 28 2008 6:77

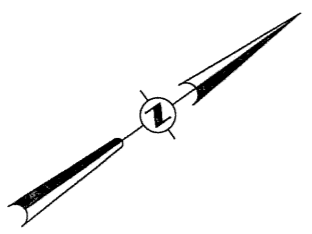
TAX MAP
 CITY OF RAHWAY
 UNION COUNTY, N.J.
 prepared by
FRANK F. JONES, P.L.S.
ROBERT W. LEE ASSOCIATES, INC.
 PROFESSIONAL LAND SURVEYORS
 ROUTE 31 & ANDERSON RD., P.O. BOX 366- HAMPTON, N.J. 08827

SCALE: 1" = 50' DATE: 12/1/86

To show conditions as of _____

SHEET 58
 SHEET 57
 SHEET

SHEET 65
 SHEET 61
 SHEET 59



Bohler Engineering, P.C.
35 Technology Drive Warren, NJ 07059

REVISIONS		
DATE	NAME	NO.
JUNE 30, 2007	JAMES R. HOUSTEN JR. P.E. & P.L.S. NJ LIC.# 25539	

NEW JERSEY DEPARTMENT OF TREASURY
DIVISION OF LAND USE AND PLANNING
APPROVED FOR THE PURPOSES OF THE
PROVISIONS OF THE 175, LAWS OF 1976, ETC.
FOR THE MUNICIPAL DIVISION OF RAHWAY

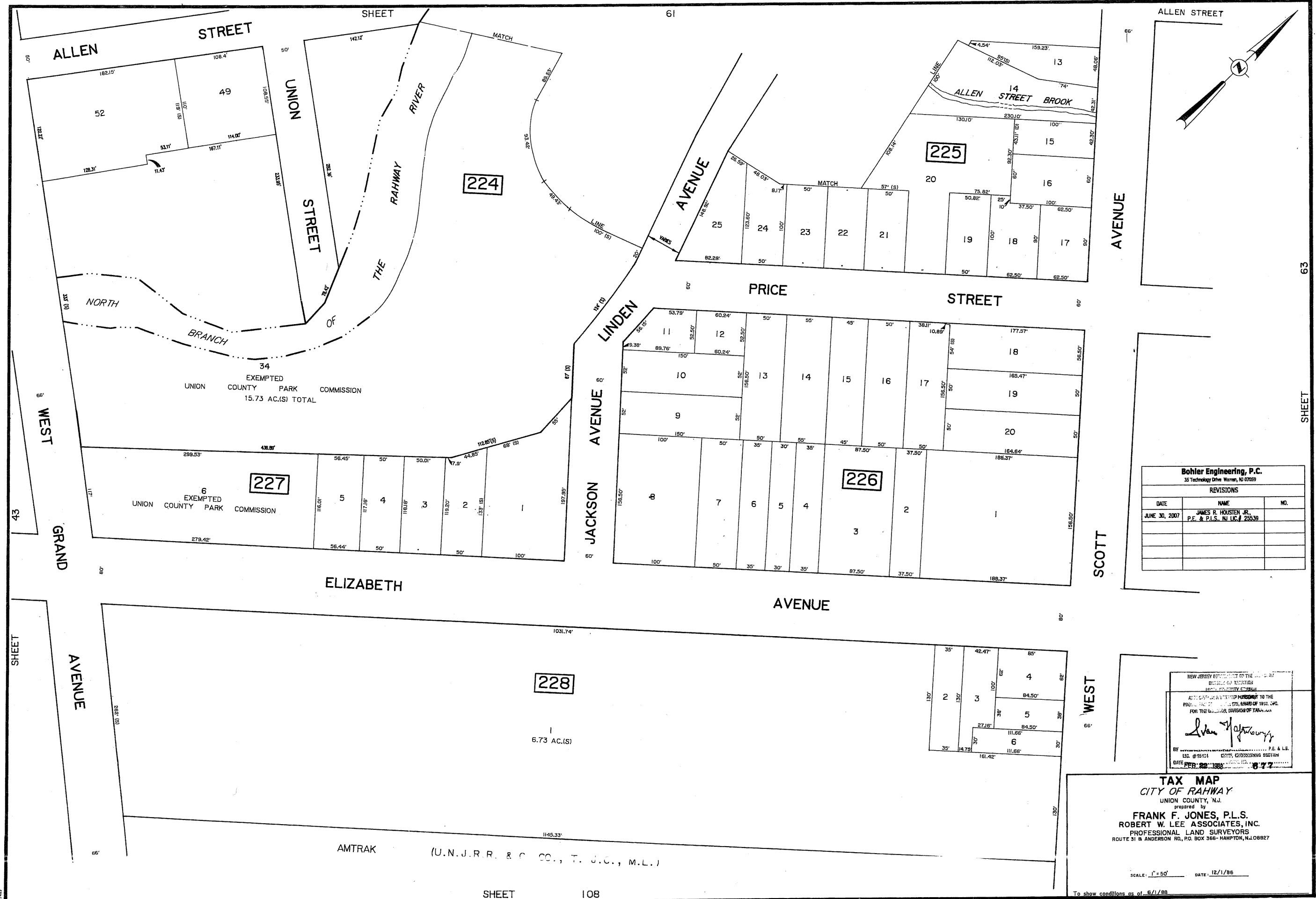
James R. Houston Jr.

BY: _____ P.E. & L.S.
LIC. #10151 CIVIL ENGINEERING SECTION
DATE: FEB 22, 2008 6:27

TAX MAP
CITY OF RAHWAY
UNION COUNTY, N.J.
prepared by
FRANK F. JONES, P.L.S.
ROBERT W. LEE ASSOCIATES, INC.
PROFESSIONAL LAND SURVEYORS
ROUTE 31 & ANDERSON RD., P.O. BOX 366 - HAMPTON, N.J. 08827

SCALE: 1" = 50' DATE: 12/11/06

To show conditions of



Bohler Engineering, P.C.
35 Technology Drive, Warren, NJ 07059

REVISIONS		
DATE	NAME	NO.
JUNE 30, 2007	JAMES R. HOUSTEN JR. P.E. & P.L.S., N.J. LIC. # 25539	

NEW JERSEY DEPARTMENT OF TREASURY
DIVISION OF TAXATION
LOCAL PROPERTY TAX MAP
ALL MAPS ARE PREPARED IN ACCORDANCE WITH THE PROVISIONS OF THE TAX MAP ACT OF 1975, AS AMENDED BY THE LEGISLATURE OF NEW JERSEY
FOR THE MUNICIPAL DIVISION OF TAXATION

James R. Houston Jr.

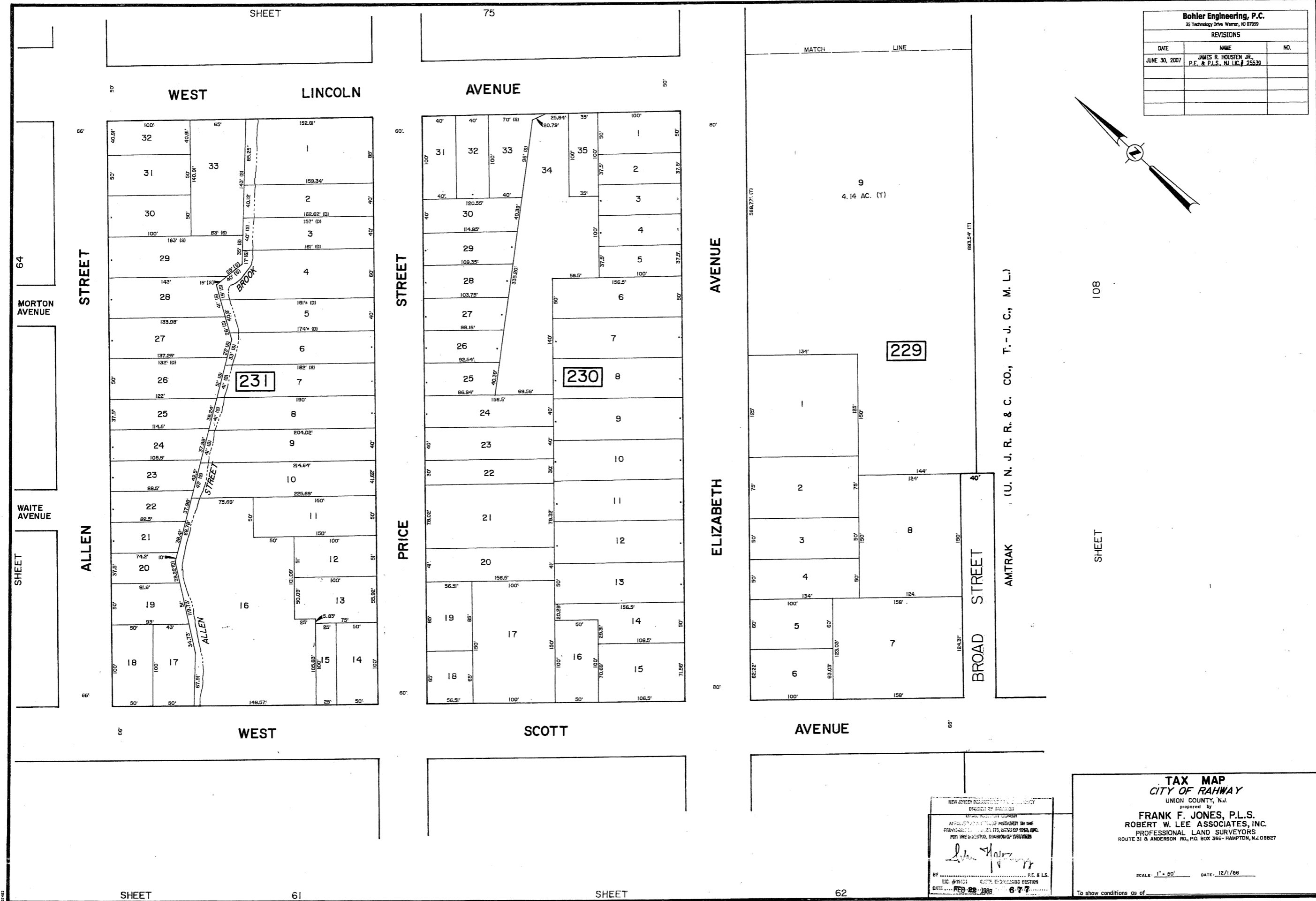
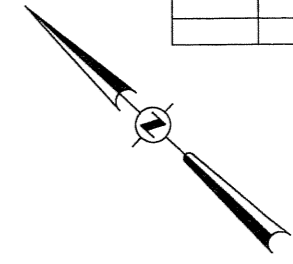
BY: _____ P.E. & L.S.
LIC. # 25539
DATE: FEB. 22, 1998

TAX MAP
CITY OF RAHWAY
UNION COUNTY, N.J.
prepared by
FRANK F. JONES, P.L.S.
ROBERT W. LEE ASSOCIATES, INC.
PROFESSIONAL LAND SURVEYORS
ROUTE 31 & ANDERSON RD., P.O. BOX 386- HAMPTON, N.J. 08827

SCALE: 1" = 50' DATE: 12/1/98

12/1/98

Bohler Engineering, P.C.		
35 Technology Drive, Warren, NJ 07059		
REVISIONS		
DATE	NAME	NO.
JUNE 30, 2007	JAMES R. HOUSTEN JR., P.E. & P.L.S., NJ LIC. # 25539	



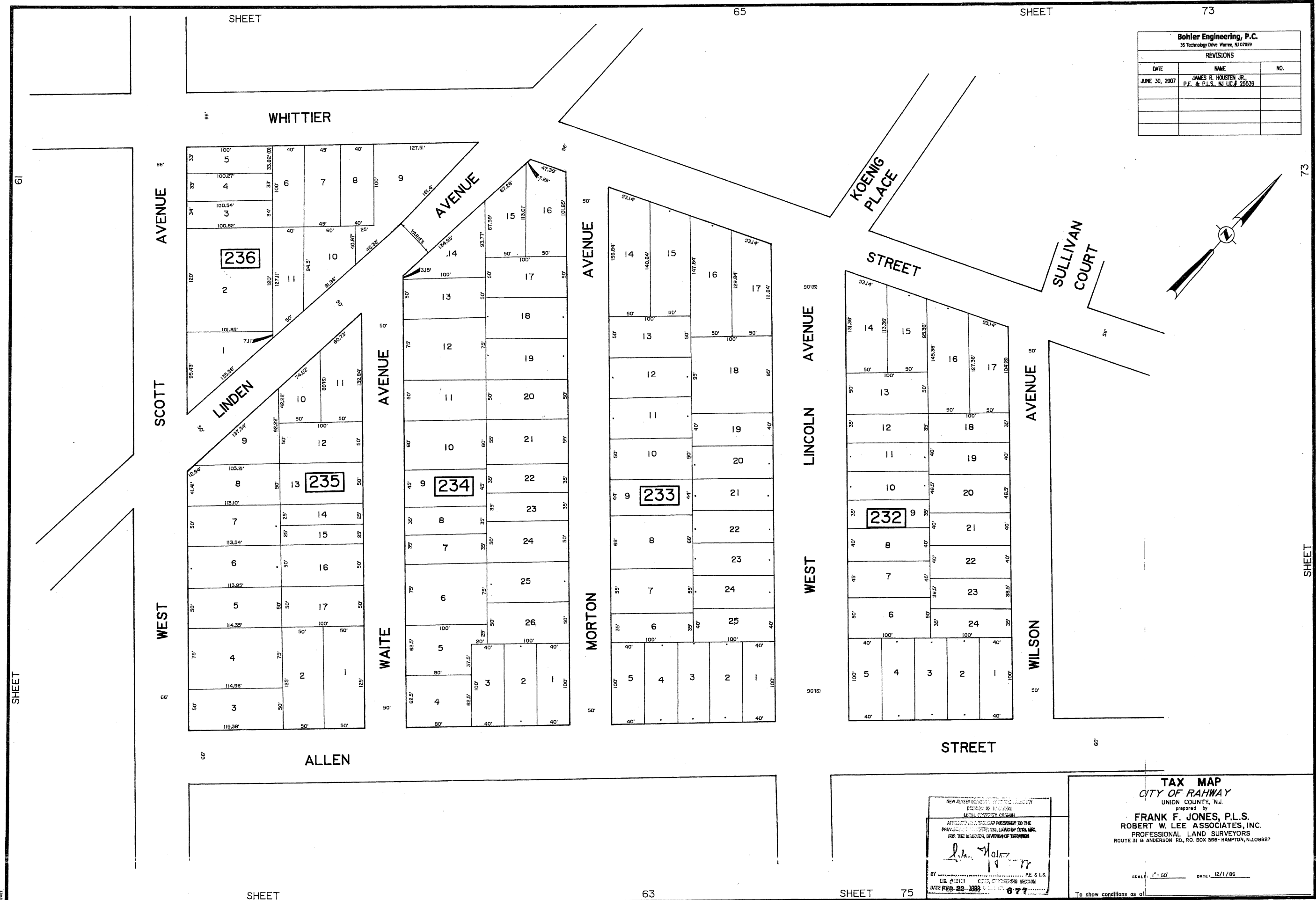
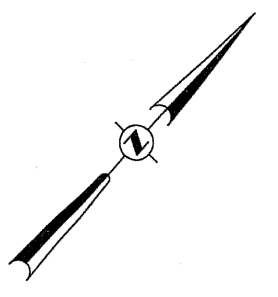
NEW JERSEY DEPARTMENT OF TREASURY
 DIVISION OF REVENUE
 APPROVED FOR THE CITY OF RAHWAY
 FOR THE DISTRICT DIVISION OF REVENUE
 DATE: FEB 22 2008

TAX MAP
 CITY OF RAHWAY
 UNION COUNTY, N.J.
 prepared by
FRANK F. JONES, P.L.S.
 ROBERT W. LEE ASSOCIATES, INC.
 PROFESSIONAL LAND SURVEYORS
 ROUTE 31 & ANDERSON RD., P.O. BOX 366 - HAMPTON, N.J. 08827

SCALE: 1" = 50' DATE: 12/1/86

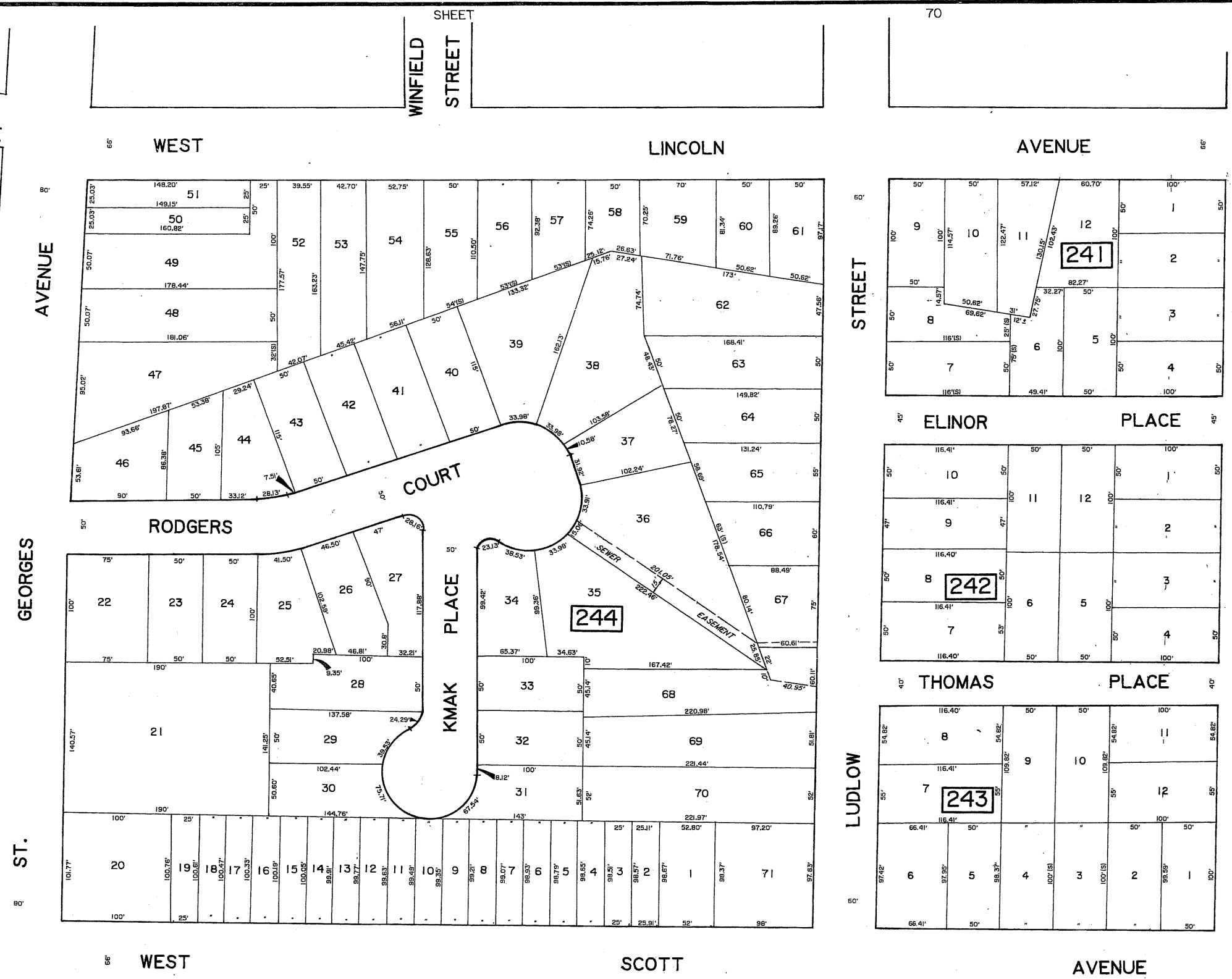
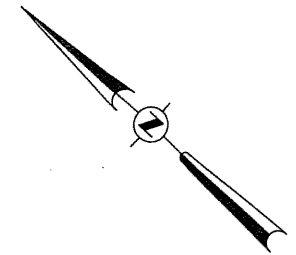
To show conditions as of _____

Bohler Engineering, P.C.		
35 Technology Drive Warren, NJ 07059		
REVISIONS		
DATE	NAME	NO.
JUNE 30, 2007	JAMES R. HOUSTEN, JR., P.E. & P.L.S. N.J. LIC # 25539	



NEW JERSEY DEPARTMENT OF TREASURY
 DIVISION OF TAXATION
 LOCAL GOVERNMENT PROGRAM
 ATTACHED TO THE TAX MAP SUBMITTED TO THE
 PROFESSIONAL SURVEYORS BOARD OF TOWNSHIP, INC.
 FOR THE BOARD OF TAXATION
John H. Jones
 BY _____ P.E. & L.S.
 110-24121-1 CIVIL ENGINEERING SECTION
 DATE FEB-22-2008 677

TAX MAP
 CITY OF RAHWAY
 UNION COUNTY, N.J.
 prepared by
FRANK F. JONES, P.L.S.
ROBERT W. LEE ASSOCIATES, INC.
 PROFESSIONAL LAND SURVEYORS
 ROUTE 31 & ANDERSON RD., P.O. BOX 366- HAMPTON, N.J. 08027
 SCALE: 1" = 50' DATE: 12/1/06
 To show conditions as of _____



Bohler Engineering, P.C.
35 Technology Drive, Warren, NJ 07059

REVISIONS		
DATE	NAME	NO.
JUNE 30, 2007	JAMES R. HOUSTEN JR. P.E. & P.L.S., N.J. LIC. # 25539	

CHURCH STREET

NEW JERSEY DEPARTMENT OF TREASURY
DIVISION OF TAXATION
LOCAL TAX MAP NO. 1244000
APPROVED FOR THE TAX MAP COMMISSION BY THE
PROFESSIONAL LAND SURVEYORS TO THE
FOR THE DIRECTOR, DIVISION OF TAXATION

Jan J. Jafarzadeh

DATE: FEB. 22, 1988

TAX MAP
CITY OF RAHWAY
UNION COUNTY, N.J.
PREPARED BY
FRANK F. JONES, P.L.S.
ROBERT W. LEE ASSOCIATES, INC.
PROFESSIONAL LAND SURVEYORS
ROUTE 31 & ANDERSON RD., P.O. BOX 366- HAMPTON, N.J. 08027

SCALE: 1" = 50' DATE: 12/1/86

To show conditions as of

SHEET 68

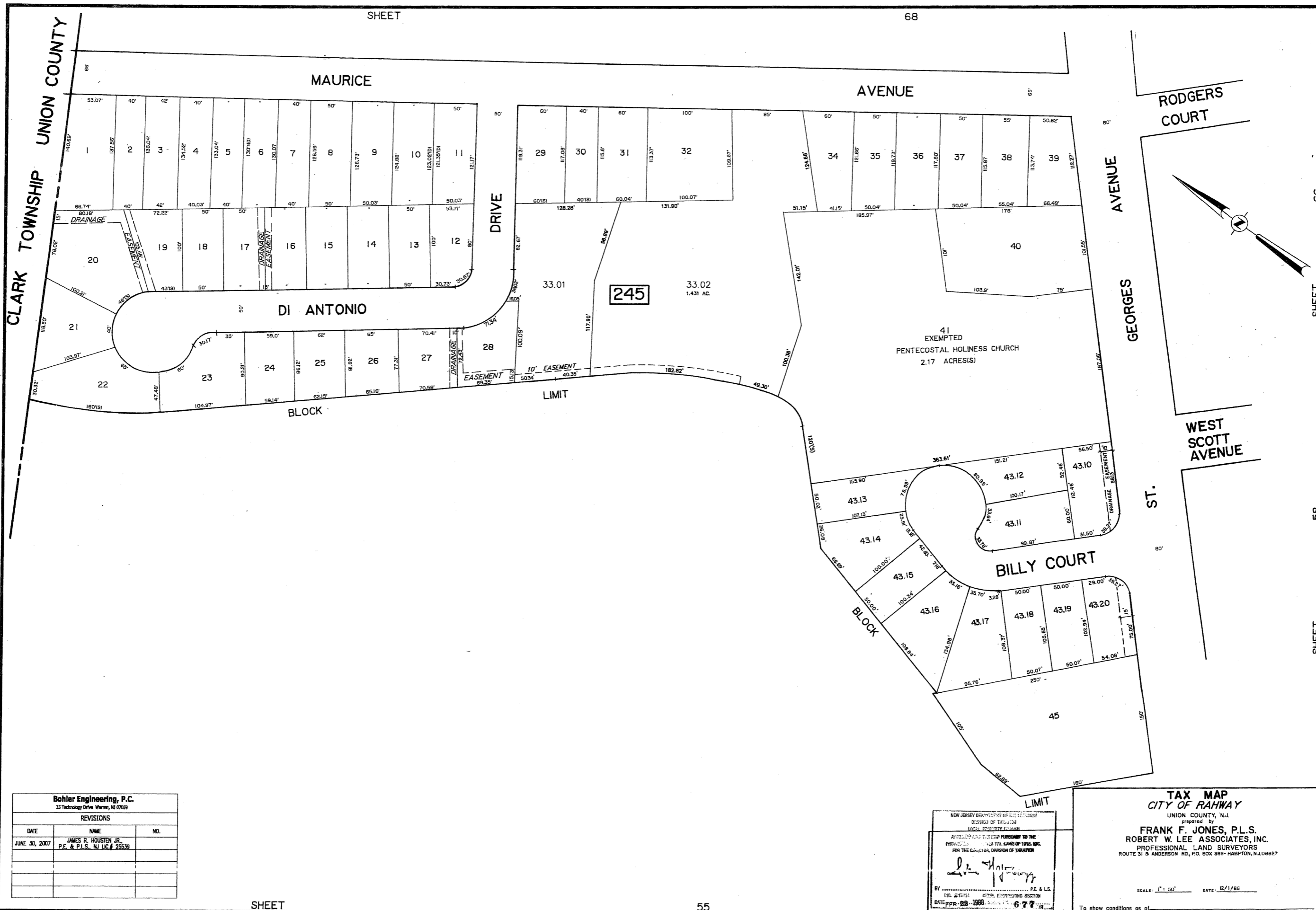
SHEET 67

SHEET 66

SHEET 65

SHEET

SHEET



Bohler Engineering, P.C.
35 Technology Drive Warren, NJ 07059

REVISIONS		
DATE	NAME	NO.
JUNE 30, 2007	JAMES R. HOUSTEN JR. P.E. & P.L.S., NJ LIC # 25539	

NEW JERSEY DEPARTMENT OF TREASURY
DIVISION OF TAXATION
LEGAL COUNSEL

APPROVED FOR THE PURPOSES OF THE
PROVISIONS OF THE TAX MAP ACT OF 1984, N.J.A.C. 17:27
FOR THE DIVISION OF TAXATION

James R. Hosten Jr.

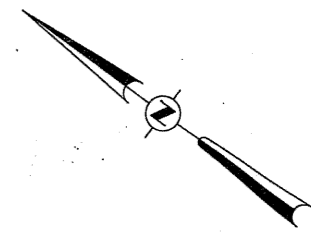
BY: *James R. Hosten Jr.* P.E. & L.S.
LIC. # 25539 CIVIL ENGINEERING SECTION
DATE: APR 28 2008 6:77

TAX MAP
CITY OF RAHWAY
UNION COUNTY, N.J.
prepared by
FRANK F. JONES, P.L.S.
ROBERT W. LEE ASSOCIATES, INC.
PROFESSIONAL LAND SURVEYORS
ROUTE 31 & ANDERSON RD., P.O. BOX 366- HAMPTON, N.J. 08862

SCALE: 1" = 50' DATE: 12/1/86

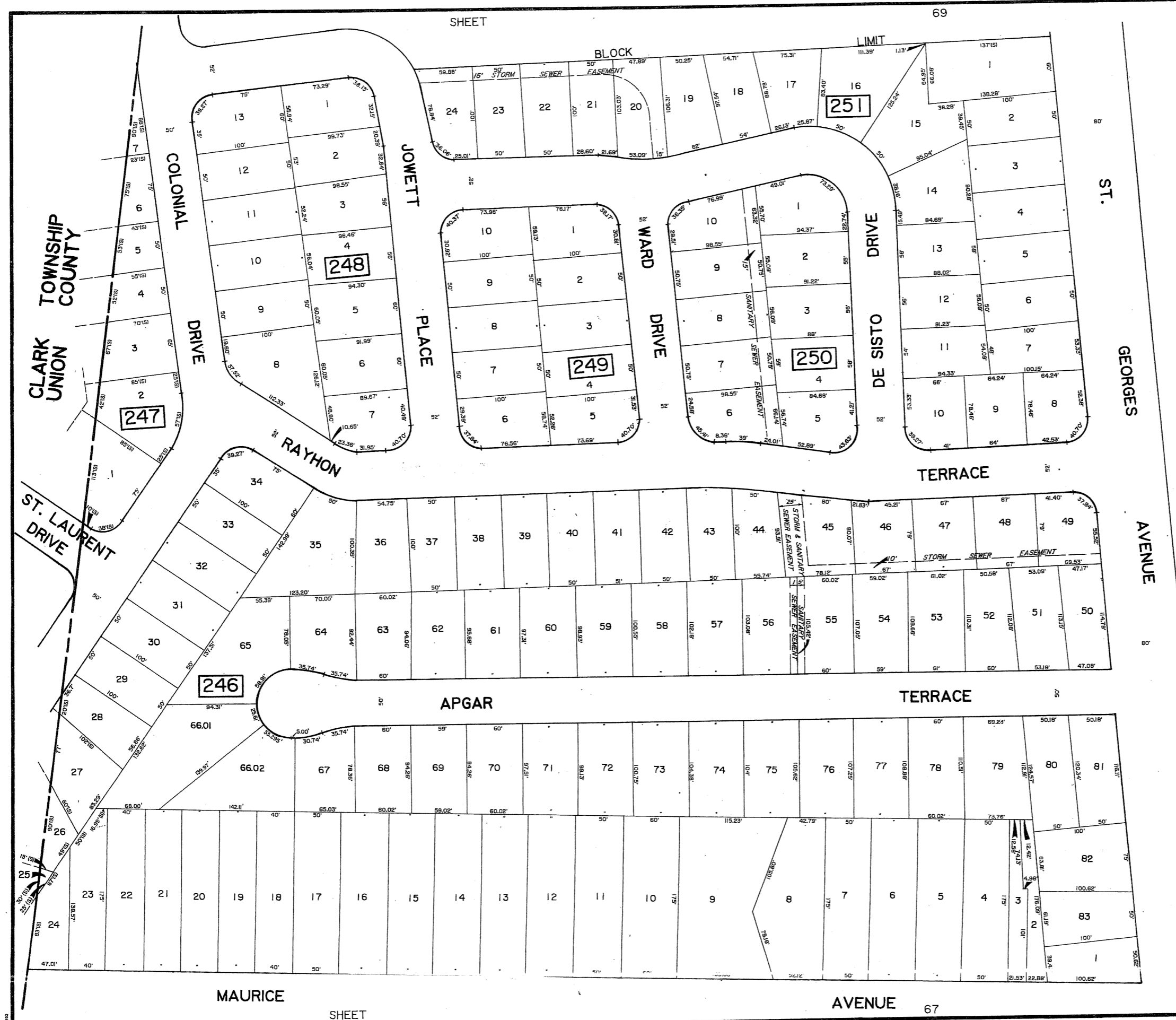
To show conditions as of _____

Bohler Engineering, P.C.		
35 Technology Drive, Warren, NJ 07059		
REVISIONS		
DATE	NAME	NO.
JUNE 30, 2007	JAMES R. HOUSTEN JR. P.E. & P.L.S., N.J. LIC. # 23539	



70

SHEET



WEST
LINCOLN
AVENUE

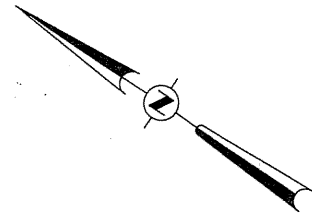
SHEET
66

NEW JERSEY ENGINEERING PROFESSIONAL SOCIETY
 BOARD OF PROFESSIONAL ENGINEERS AND SURVEYORS
 LOCAL SOCIETY LICENSE
 APPROVED FOR THE CITY OF RAHWAY BY THE
 PROFESSIONAL ENGINEER AND SURVEYOR
 FOR THE DIVISIONAL DIVISION OF INSPECTION
James R. Houston Jr.
 P.E. & P.L.S.
 LIC. #15151
 DATE: FEB 22, 2007

TAX MAP
CITY OF RAHWAY
 UNION COUNTY, N.J.
 prepared by
FRANK F. JONES, P.L.S.
ROBERT W. LEE ASSOCIATES, INC.
 PROFESSIONAL LAND SURVEYORS
 ROUTE 51 & ANDERSON RD., P.O. BOX 366 - HAMPTON, N.J. 08862

SCALE: 1" = 50' DATE: 12/1/06

To show conditions as of



Bohler Engineering, P.C.		
35 Technology Drive, Warren, NJ 07059		
REVISIONS		
DATE	NAME	NO.
JUNE 30, 2007	JAMES R. HOUSTON JR. P.E. & P.L.S., NJ LIC # 25539	

71 SHEET

70 SHEET

CITY OF LINDEN COUNTY UNION



TOWNSHIP COUNTY CLARK UNION

AVENUE GEORGES

AUDREY DRIVE

LINDEN AVE.

STREET

ROSS

DRIVE COLONIAL

JOWETT PLACE

BLOCK

LIMIT

ST.

NEW JERSEY DEPARTMENT OF TREASURY
DIVISION OF TAXATION
LOCAL PROPERTY TAX MAP
APPLICABLE TO TAX MAPS PREPARED TO THE
PROVISIONS OF THE LOCAL LAND USE AND
FOR THE DIVISION OF TAXATION

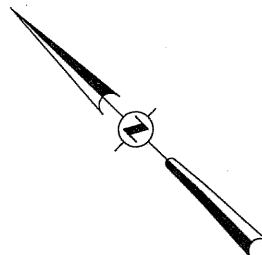
[Signature]

BY _____ P.E. & L.S.
LIC. #15134 CIVIL ENGINEERING SECTION
DATE 6-28-2008

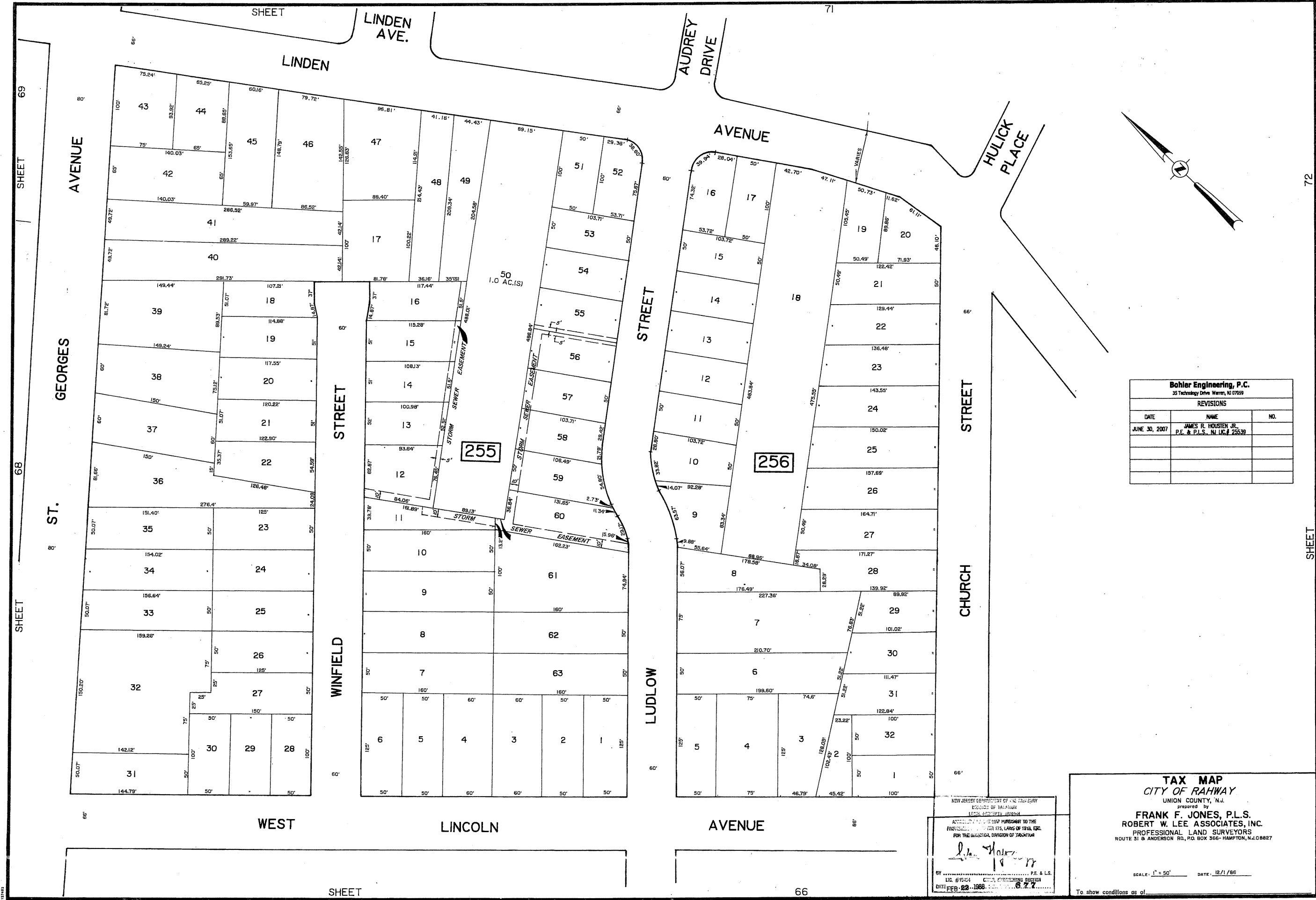
TAX MAP
CITY OF RAHWAY
UNION COUNTY, N.J.
prepared by
FRANK F. JONES, P.L.S.
ROBERT W. LEE ASSOCIATES, INC.
PROFESSIONAL LAND SURVEYORS
ROUTE 31 & ANDERSON RD., P.O. BOX 366 - HAMPTON, N.J. 08027

SCALE: 1" = 50' DATE: 12/1/86

To show conditions as of



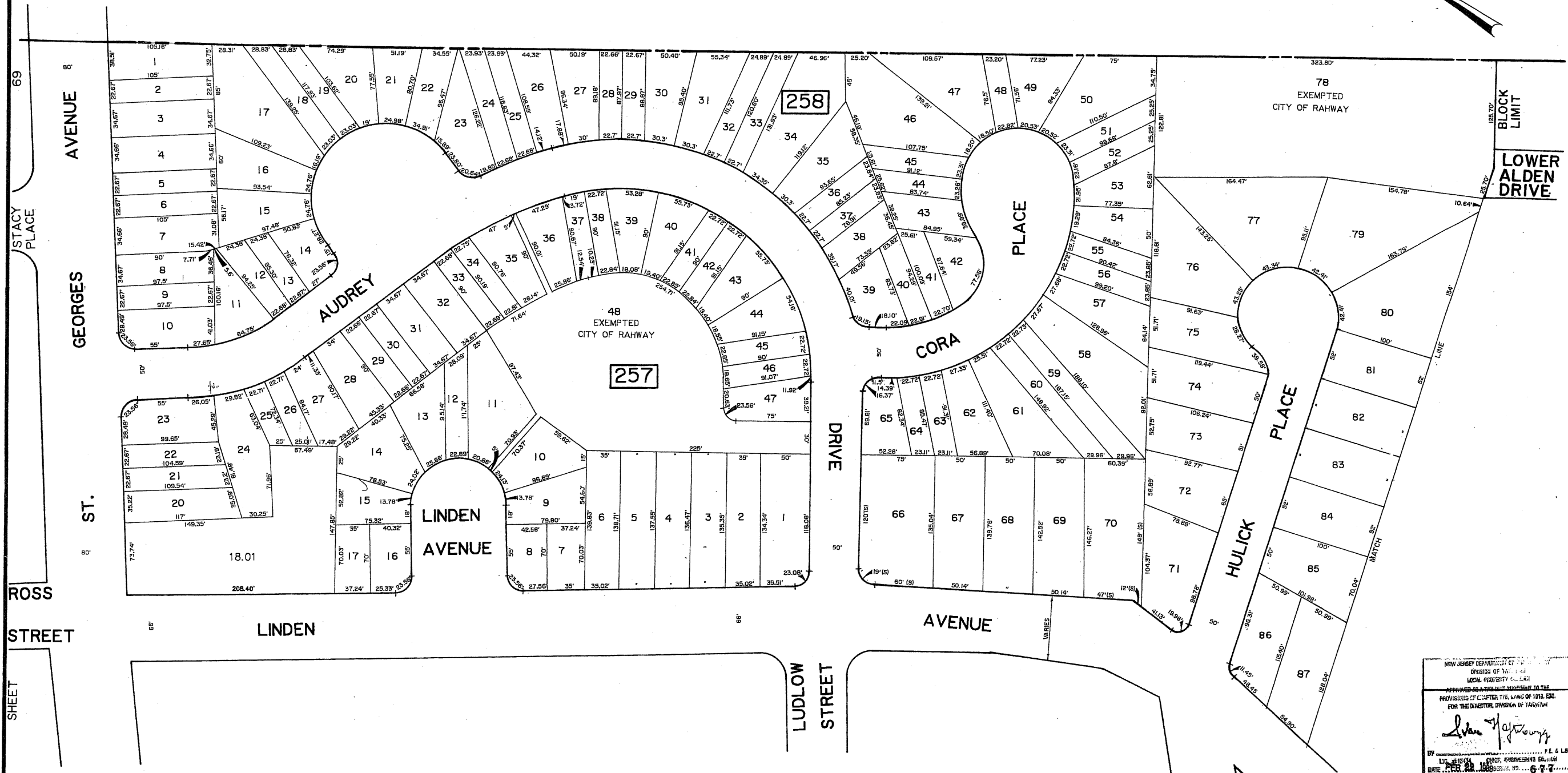
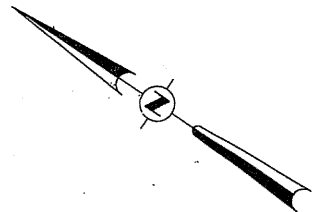
Bohler Engineering, P.C.		
35 Technology Drive, Warren, NJ 07059		
REVISIONS		
DATE	NAME	NO.
JUNE 30, 2007	JAMES R. HOUSTEN JR. P.E. & P.L.S., N.J. LIC # 25539	



NEW JERSEY DEPARTMENT OF TREASURY
 DIVISION OF TAXATION
 LOCAL GOVERNMENT DIVISION
 AUTHORITY TO REPLY PURSUANT TO THE
 PROVISIONS OF N.J.S.A. 17:27, LAWS OF 1914, ETC.
 FOR THE JUDICIAL DIVISION OF TREASURY
[Signature]
 BY: _____ P.E. & L.S.
 LIC. #16144 CITY OF SPRINGFIELD
 DATE: FEB. 23, 1988

TAX MAP
CITY OF RAHWAY
 UNION COUNTY, N.J.
 prepared by
FRANK F. JONES, P.L.S.
ROBERT W. LEE ASSOCIATES, INC.
 PROFESSIONAL LAND SURVEYORS
 ROUTE 31 & ANDERSON RD., P.O. BOX 366- HAMPTON, N.J. 08827
 SCALE: 1" = 50' DATE: 12/1/86
 To show conditions as of:

CITY OF LINDEN
UNION COUNTY



69
STACY PLACE
80'
GEORGES AVENUE
80'
ROSS STREET
80'
LINDEN STREET
86'

72
LOWER ALDEN DRIVE
BLOCK LIMIT
72
SHEET

Bohler Engineering, P.C.
35 Technology Drive Warren, NJ 07059

REVISIONS		
DATE	NAME	NO.
JUNE 30, 2007	JAMES R. HOUSTEN JR. P.E. & P.L.S., NJ LIC # 25539	

NEW JERSEY DEPARTMENT OF TREASURY
DIVISION OF TAX REVENUE
LOCAL PROPERTY TAX MAP
APPROVED FOR A REVENUE MANAGEMENT TO THE
PROVISIONS OF CHAPTER 176, LAWS OF 1989, ETC.
FOR THE DIRECTOR, DIVISION OF TAX REVENUE

John J. ...

DATE: FEB 22, 2008

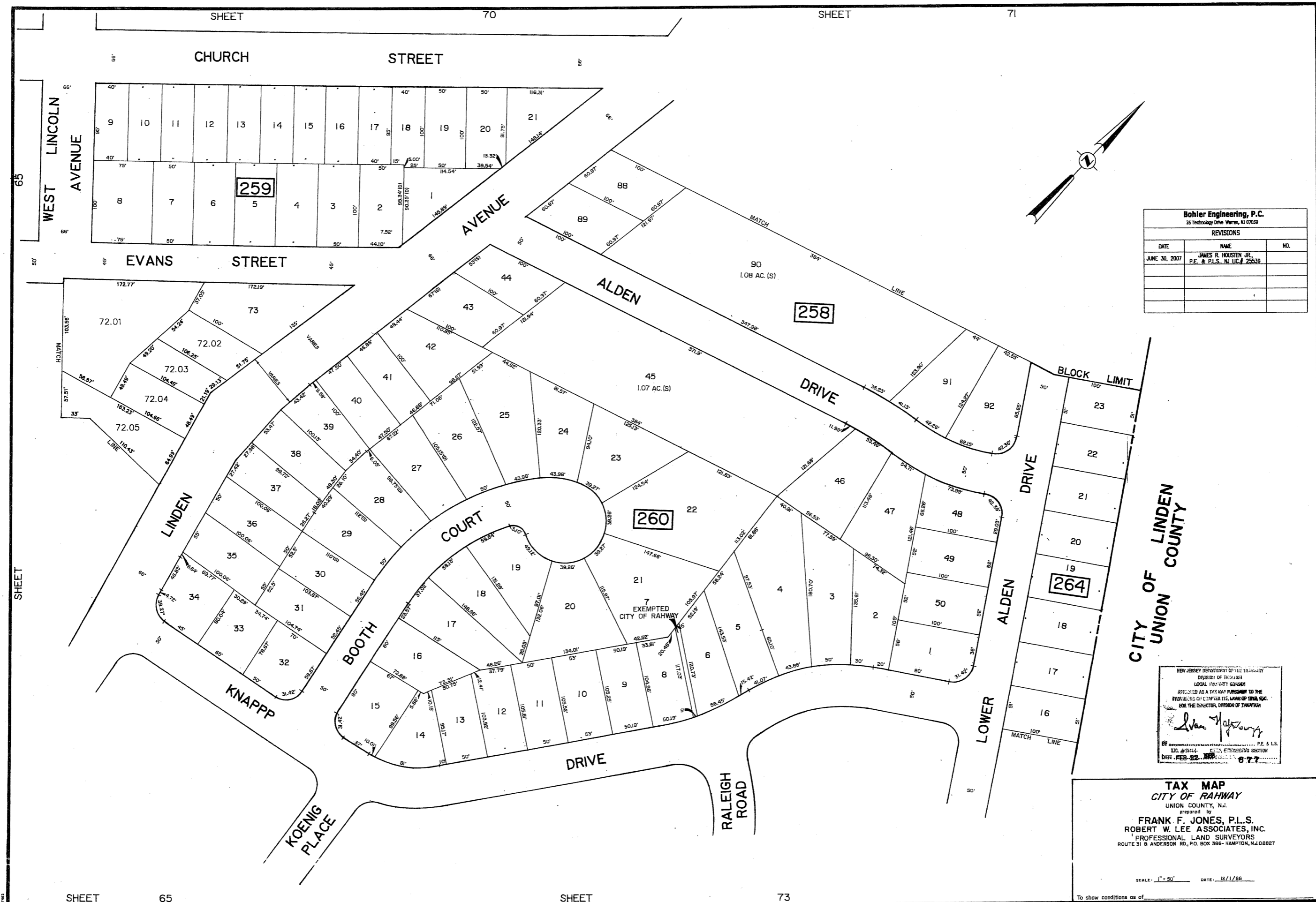
TAX MAP
CITY OF RAHWAY
UNION COUNTY, N.J.
prepared by
FRANK F. JONES, P.L.S.
ROBERT W. LEE ASSOCIATES, INC.
PROFESSIONAL LAND SURVEYORS
ROUTE 31 & ANDERSON RD., P.O. BOX 366-NAMPTON, N.J. 08827

SCALE: 1" = 50' DATE: 12/1/86

STATE

SHEET

70



Bohler Engineering, P.C.		
35 Technology Drive, Warren, NJ 07059		
REVISIONS		
DATE	NAME	NO.
JUNE 30, 2007	JAMES R. HOUSTEN JR. P.E. & P.L.S. NJ LIC.# 25539	

NEW JERSEY DEPARTMENT OF THE TREASURY
 DIVISION OF TAXATION
 LOCAL PROPERTY TAX MAP
 APPROVED AS A TAX MAP PURSUANT TO THE
 PROVISIONS OF COMPACT TITLE, LAND OF 1994, ETC.
 FOR THE DIRECTOR, DIVISION OF TAXATION

John J. [Signature]

BY _____ P.E. & L.S.
 DATE: FEB-22-2008 677

TAX MAP
CITY OF RAHWAY
 UNION COUNTY, N.J.
 prepared by
FRANK F. JONES, P.L.S.
ROBERT W. LEE ASSOCIATES, INC.
 PROFESSIONAL LAND SURVEYORS
 ROUTE 31 & ANDERSON RD., P.O. BOX 366- HAMPTON, N.J. 08827

SCALE: 1" = 50' DATE: 12/1/86

To show conditions as of _____

SHEET 70 SHEET 71

CHURCH STREET

WEST LINCOLN AVENUE

EVANS STREET

ALDEN DRIVE

LINDEN AVENUE

BOOTH COURT

KNAPP DRIVE

RALEIGH ROAD

KOENIG PLACE

ALDEN DRIVE

LOWER ALDEN DRIVE

BLOCK LIMIT

259

258

260

264

72.01

72.02

72.03

72.04

72.05

73

74

75

76

77

78

79

80

81

82

83

84

85

86

87

88

89

90

91

92

1

2

3

4

5

6

7

8

9

10

11

12

13

14

15

16

17

18

19

20

21

22

23

24

25

26

27

28

29

30

31

32

33

34

35

36

37

38

39

40

41

42

43

44

45

46

47

48

49

50

51

52

53

54

55

56

57

58

59

60

61

62

63

64

65

66

67

68

69

70

71

72

73

74

75

76

77

78

79

80

81

82

83

84

85

86

87

88

89

90

91

92

EXEMPTED CITY OF RAHWAY

MATCH LINE

1.08 AC. (S)

1.07 AC. (S)

7

108 AC. (S)

109 AC. (S)

110 AC. (S)

111 AC. (S)

112 AC. (S)

113 AC. (S)

114 AC. (S)

115 AC. (S)

116 AC. (S)

117 AC. (S)

118 AC. (S)

119 AC. (S)

120 AC. (S)

121 AC. (S)

122 AC. (S)

123 AC. (S)

124 AC. (S)

125 AC. (S)

126 AC. (S)

127 AC. (S)

128 AC. (S)

129 AC. (S)

130 AC. (S)

131 AC. (S)

132 AC. (S)

133 AC. (S)

134 AC. (S)

135 AC. (S)

136 AC. (S)

137 AC. (S)

138 AC. (S)

139 AC. (S)

140 AC. (S)

141 AC. (S)

142 AC. (S)

143 AC. (S)

144 AC. (S)

145 AC. (S)

146 AC. (S)

147 AC. (S)

148 AC. (S)

149 AC. (S)

150 AC. (S)

151 AC. (S)

152 AC. (S)

153 AC. (S)

154 AC. (S)

155 AC. (S)

156 AC. (S)

157 AC. (S)

158 AC. (S)

159 AC. (S)

160 AC. (S)

161 AC. (S)

162 AC. (S)

163 AC. (S)

164 AC. (S)

165 AC. (S)

166 AC. (S)

167 AC. (S)

168 AC. (S)

169 AC. (S)

170 AC. (S)

171 AC. (S)

172 AC. (S)

173 AC. (S)

174 AC. (S)

175 AC. (S)

176 AC. (S)

177 AC. (S)

178 AC. (S)

179 AC. (S)

180 AC. (S)

181 AC. (S)

182 AC. (S)

183 AC. (S)

184 AC. (S)

185 AC. (S)

186 AC. (S)

187 AC. (S)

188 AC. (S)

189 AC. (S)

190 AC. (S)

191 AC. (S)

192 AC. (S)

193 AC. (S)

194 AC. (S)

195 AC. (S)

196 AC. (S)

197 AC. (S)

198 AC. (S)

199 AC. (S)

200 AC. (S)

201 AC. (S)

202 AC. (S)

203 AC. (S)

204 AC. (S)

205 AC. (S)

206 AC. (S)

207 AC. (S)

208 AC. (S)

209 AC. (S)

210 AC. (S)

211 AC. (S)

212 AC. (S)

213 AC. (S)

214 AC. (S)

215 AC. (S)

216 AC. (S)

217 AC. (S)

218 AC. (S)

219 AC. (S)

220 AC. (S)

221 AC. (S)

222 AC. (S)

223 AC. (S)

224 AC. (S)

225 AC. (S)

226 AC. (S)

227 AC. (S)

228 AC. (S)

229 AC. (S)

230 AC. (S)

231 AC. (S)

232 AC. (S)

233 AC. (S)

234 AC. (S)

235 AC. (S)

236 AC. (S)

237 AC. (S)

238 AC. (S)

239 AC. (S)

240 AC. (S)

241 AC. (S)

242 AC. (S)

243 AC. (S)

244 AC. (S)

245 AC. (S)

246 AC. (S)

247 AC. (S)

248 AC. (S)

249 AC. (S)

250 AC. (S)

251 AC. (S)

252 AC. (S)

253 AC. (S)

254 AC. (S)

255 AC. (S)

256 AC. (S)

257 AC. (S)

258 AC. (S)

259 AC. (S)

260 AC. (S)

261 AC. (S)

262 AC. (S)

263 AC. (S)

264 AC. (S)

265 AC. (S)

266 AC. (S)

267 AC. (S)

268 AC. (S)

269 AC. (S)

270 AC. (S)

271 AC. (S)

272 AC. (S)

273 AC. (S)

274 AC. (S)

275 AC. (S)

276 AC. (S)

277 AC. (S)

278 AC. (S)

279 AC. (S)

280 AC. (S)

281 AC. (S)

282 AC. (S)

283 AC. (S)

284 AC. (S)

285 AC. (S)

286 AC. (S)

287 AC. (S)

288 AC. (S)

289 AC. (S)

290 AC. (S)

291 AC. (S)

292 AC. (S)

293 AC. (S)

294 AC. (S)

295 AC. (S)

296 AC. (S)

297 AC. (S)

298 AC. (S)

299 AC. (S)

300 AC. (S)

301 AC. (S)

302 AC. (S)

303 AC. (S)

304 AC. (S)

305 AC. (S)

306 AC. (S)

307 AC. (S)

308 AC. (S)

309 AC. (S)

310 AC. (S)

311 AC. (S)

312 AC. (S)

313 AC. (S)

314 AC. (S)

315 AC. (S)

316 AC. (S)

317 AC. (S)

318 AC. (S)

319 AC. (S)

320 AC. (S)

321 AC. (S)

322 AC. (S)

323 AC. (S)

324 AC. (S)

325 AC. (S)

326 AC. (S)

327 AC. (S)

328 AC. (S)

329 AC. (S)

330 AC. (S)

331 AC. (S)

332 AC. (S)

333 AC. (S)

334 AC. (S)

335 AC. (S)

336 AC. (S)

337 AC. (S)

338 AC. (S)

339 AC. (S)

340 AC. (S)

341 AC. (S)

342 AC. (S)

343 AC. (S)

344 AC. (S)

345 AC. (S)

346 AC. (S)

347 AC. (S)

348 AC. (S)

349 AC. (S)

350 AC. (S)

351 AC. (S)

352 AC. (S)

353 AC. (S)

354 AC. (S)

355 AC. (S)

356 AC. (S)

357 AC. (S)

358 AC. (S)

359 AC. (S)

360 AC. (S)

361 AC. (S)

362 AC. (S)

363 AC. (S)

364 AC. (S)

365 AC. (S)

366 AC. (S)

367 AC. (S)

368 AC. (S)

369 AC. (S)

370 AC. (S)

371 AC. (S)

372 AC. (S)

373 AC. (S)

374 AC. (S)

375 AC. (S)

376 AC. (S)

377 AC. (S)

378 AC. (S)

379 AC. (S)

380 AC. (S)

381 AC. (S)

382 AC. (S)

383 AC. (S)

384 AC. (S)

385 AC. (S)

386 AC. (S)

387 AC. (S)

388 AC. (S)

389 AC. (S)

390 AC. (S)

391 AC. (S)

392 AC. (S)

393 AC. (S)

394 AC. (S)

395 AC. (S)

396 AC. (S)

397 AC. (S)

398 AC. (S)

399 AC. (S)

400 AC. (S)

401 AC. (S)

402 AC. (S)

403 AC. (S)

404 AC. (S)

405 AC. (S)

406 AC. (S)

407 AC. (S)

408 AC. (S)

409 AC. (S)

410 AC. (S)

411 AC. (S)

412 AC. (S)

413 AC. (S)

414 AC. (S)

415 AC. (S)

416 AC. (S)

417 AC. (S)

418 AC. (S)

419 AC. (S)

420 AC. (S)

421 AC. (S)

422 AC. (S)

423 AC. (S)

424 AC. (S)

425 AC. (S)

426 AC. (S)

427 AC. (S)

428 AC. (S)

429 AC. (S)

430 AC. (S)

431 AC. (S)

432 AC. (S)

433 AC. (S)

434 AC. (S)

435 AC. (S)

436 AC. (S)

437 AC. (S)

438 AC. (S)

439 AC. (S)

440 AC. (S)

441 AC. (S)

442 AC. (S)

443 AC. (S)

444 AC. (S)

445 AC. (S)

446 AC. (S)

447 AC. (S)

448 AC. (S)

449 AC. (S)

450 AC. (S)

451 AC. (S)

452 AC. (S)

453 AC. (S)

454 AC. (S)

455 AC. (S)

456 AC. (S)

457 AC. (S)

458 AC. (S)

459 AC. (S)

460 AC. (S)

461 AC. (S)

462 AC. (S)

463 AC. (S)

464 AC. (S)

465 AC. (S)

466 AC. (S)

467 AC. (S)

468 AC. (S)

469 AC. (S)

470 AC. (S)

471 AC. (S)

472 AC. (S)

473 AC. (S)

474 AC. (S)

475 AC. (S)

476 AC. (S)

477 AC. (S)

478 AC. (S)

479 AC. (S)

480 AC. (S)

481 AC. (S)

482 AC. (S)

483 AC. (S)

484 AC. (S)

485 AC. (S)

486 AC. (S)

487 AC. (S)

488 AC. (S)

489 AC. (S)

490 AC. (S)

491 AC. (S)

492 AC. (S)

493 AC. (S)

494 AC. (S)

495 AC. (S)

496 AC. (S)

497 AC. (S)

498 AC. (S)

499 AC. (S)

500 AC. (S)

501 AC. (S)

502 AC. (S)

503 AC. (S)

504 AC. (S)

505 AC. (S)

506 AC. (S)

507 AC. (S)

508 AC. (S)

509 AC. (S)

510 AC. (S)

511 AC. (S)

512 AC. (S)

513 AC. (S)

514 AC. (S)

515 AC. (S)

516 AC. (S)

517 AC. (S)

518 AC. (S)

519 AC. (S)

520 AC. (S)

521 AC. (S)

522 AC. (S)

523 AC. (S)

524 AC. (S)

525 AC. (S)

526 AC. (S)

527 AC. (S)

528 AC. (S)

529 AC. (S)

530 AC. (S)

531 AC. (S)

532 AC. (S)

533 AC. (S)

534 AC. (S)

535 AC. (S)

536 AC. (S)

537 AC. (S)

538 AC. (S)

539 AC. (S)

540 AC. (S)

541 AC. (S)

542 AC. (S)

543 AC. (S)

544 AC. (S)

545 AC. (S)

546 AC. (S)

547 AC. (S)

548 AC. (S)

549 AC. (S)

550 AC. (S)

551 AC. (S)

552 AC. (S)

553 AC. (S)

554 AC. (S)

555 AC. (S)

556 AC. (S)

557 AC. (S)

558 AC. (S)

559 AC. (S)

560 AC. (S)

561 AC. (S)

562 AC. (S)

563 AC. (S)

564 AC. (S)

565 AC. (S)

566 AC. (S)

567 AC. (S)

568 AC. (S)

569 AC. (S)

570 AC. (S)

571 AC. (S)

572 AC. (S)

573 AC. (S)

574 AC. (S)

575 AC. (S)

576 AC. (S)

577 AC. (S)

578 AC. (S)

579 AC. (S)

580 AC. (S)

581 AC. (S)

582 AC. (S)

583 AC. (S)

584 AC. (S)

585 AC. (S)

586 AC. (S)

587 AC. (S)

588 AC. (S)

589 AC. (S)

590 AC. (S)

591 AC. (S)

592 AC. (S)

593 AC. (S)

594 AC. (S)

595 AC. (S)

596 AC. (S)

597 AC. (S)

598 AC. (S)

599 AC. (S)

600 AC. (S)

601 AC. (S)

602 AC. (S)

603 AC. (S)

604 AC. (S)

605 AC. (S)

606 AC. (S)

607 AC. (S)

608 AC. (S)

609 AC. (S)

610 AC. (S)

611 AC. (S)

612 AC. (S)

613 AC. (S)

614 AC. (S)

615 AC. (S)

616 AC. (S)

617 AC. (S)

618 AC. (S)

619 AC. (S)

620 AC. (S)

621 AC. (S)

622 AC. (S)

623 AC. (S)

624 AC. (S)

625 AC. (S)

626 AC. (S)

627 AC. (S)

628 AC. (S)

629 AC. (S)

630 AC. (S)

631 AC. (S)

632 AC. (S)

633 AC. (S)

634 AC. (S)

635 AC. (S)

636 AC. (S)

637 AC. (S)

638 AC. (S)

639 AC. (S)

640 AC. (S)

641 AC. (S)

642 AC. (S)

643 AC. (S)

644 AC. (S)

645 AC. (S)

646 AC. (S)

647 AC. (S)

648 AC. (S)

649 AC. (S)

650 AC. (S)

651 AC. (S)

652 AC. (S)

653 AC. (S)

654 AC. (S)

655 AC. (S)

656 AC. (S)

657 AC. (S)

658 AC. (S)

659 AC. (S)

660 AC. (S)

661 AC. (S)

662 AC. (S)

663 AC. (S)

664 AC. (S)

665 AC. (S)

666 AC. (S)

667 AC. (S)

668 AC. (S)

669 AC. (S)

670 AC. (S)

671 AC. (S)

672 AC. (S)

673 AC. (S)

674 AC. (S)

675 AC. (S)

676 AC. (S)

677 AC. (S)

678 AC. (S)

679 AC. (S)

680 AC. (S)

681 AC. (S)

682 AC. (S)

683 AC. (S)

684 AC. (S)

685 AC. (S)

686 AC. (S)

687 AC. (S)

688 AC. (S)

689 AC. (S)

690 AC. (S)

691 AC. (S)

692 AC. (S)

693 AC. (S)

694 AC. (S)

695 AC. (S)

696 AC. (S)

697 AC. (S)

698 AC. (S)

699 AC. (S)

700 AC. (S)

701 AC. (S)

702 AC. (S)

703 AC. (S)

704 AC. (S)

705 AC. (S)

706 AC. (S)

707 AC. (S)

708 AC. (S)

709 AC. (S)

710 AC. (S)

711 AC. (S)

712 AC. (S)

713 AC. (S)

714 AC. (S)

715 AC. (S)

716 AC. (S)

717 AC. (S)

718 AC. (S)

719 AC. (S)

720 AC. (S)

721 AC. (S)

722 AC. (S)

723 AC. (S)

724 AC. (S)

725 AC. (S)

726 AC. (S)

727 AC. (S)

728 AC. (S)

729 AC. (S)

730 AC. (S)

731 AC. (S)

732 AC. (S)

733 AC. (S)

734 AC. (S)

735 AC. (S)

736 AC. (S)

737 AC. (S)

738 AC. (S)

739 AC. (S)

740 AC. (S)

741 AC. (S)

742 AC. (S)

743 AC. (S)

744 AC. (S)

745 AC. (S)

746 AC. (S)

747 AC. (S)

748 AC. (S)

749 AC. (S)

750 AC. (S)

751 AC. (S)

752 AC. (S)

753 AC. (S)

754 AC. (S)

755 AC. (S)

756 AC. (S)

757 AC. (S)

758 AC. (S)

759 AC. (S)

760 AC. (S)

761 AC. (S)

762 AC. (S)

763 AC. (S)

764 AC. (S)

765 AC. (S)

766 AC. (S)

767 AC. (S)

768 AC. (S)

769 AC. (S)

770 AC. (S)

771 AC. (S)

772 AC. (S)

773 AC. (S)

774 AC. (S)

775 AC. (S)

776 AC. (S)

777 AC. (S)

778 AC. (S)

779 AC. (S)

780 AC. (S)

781 AC. (S)

782 AC. (S)

783 AC. (S)

784 AC. (S)

785 AC. (S)

786 AC. (S)

787 AC. (S)

788 AC. (S)

789 AC. (S)

790 AC. (S)

791 AC. (S)

792 AC. (S)

793 AC. (S)

794 AC. (S)

795 AC. (S)

796 AC. (S)

797 AC. (S)

798 AC. (S)

799 AC. (S)

800 AC. (S)

801 AC. (S)

802 AC. (S)

803 AC. (S)

804 AC. (S)

805 AC. (S)

806 AC. (S)

807 AC. (S)

808 AC. (S)

809 AC. (S)

810 AC. (S)

811 AC. (S)

812 AC. (S)

813 AC. (S)

814 AC. (S)

815 AC. (S)

816 AC. (S)

817 AC. (S)

818 AC. (S)

819 AC. (S)

820 AC. (S)

821 AC. (S)

822 AC. (S)

823 AC. (S)

824 AC. (S)

825 AC. (S)

826 AC. (S)

827 AC. (S)

828 AC. (S)

829 AC. (S)

830 AC. (S)

831 AC. (S)

832 AC. (S)

833 AC. (S)

834 AC. (S)

835 AC. (S)

836 AC. (S)

837 AC. (S)

838 AC. (S)

839 AC. (S)

840 AC. (S)

841 AC. (S)

842 AC. (S)

843 AC. (S)

844 AC. (S)

845 AC. (S)

846 AC. (S)

847 AC. (S)

848 AC. (S)

849 AC. (S)

850 AC. (S)

851 AC. (S)

852 AC. (S)

853 AC. (S)

854 AC. (S)

855 AC. (S)

856 AC. (S)

857 AC. (S)

858 AC. (S)

859 AC. (S)

860 AC. (S)

861 AC. (S)

862 AC. (S)

863 AC. (S)

864 AC. (S)

865 AC. (S)

866 AC. (S)

867 AC. (S)

868 AC. (S)

869 AC. (S)

870 AC. (S)

871 AC. (S)

872 AC. (S)

873 AC. (S)

874 AC. (S)

875 AC. (S)

876 AC. (S)

877 AC. (S)

878 AC. (S)

879 AC. (S)

880 AC. (S)

881 AC. (S)

882 AC. (S)

883 AC. (S)

884 AC. (S)

885 AC. (S)

886 AC. (S)

887 AC. (S)

888 AC. (S)

889 AC. (S)

890 AC. (S)

891 AC. (S)

892 AC. (S)

893 AC. (S)

894 AC. (S)

895 AC. (S)

896 AC. (S)

897 AC. (S)

898 AC. (S)

899 AC. (S)

900 AC. (S)

901 AC. (S)

902 AC. (S)

Bohler Engineering, P.C. 35 Technology Drive, Warren, NJ 07059		
REVISIONS		
DATE	NAME	NO.
JUNE 30, 2007	JAMES R. HOUSTEN JR. P.E. & P.L.S., NJ LIC. # 25539	

SHEET 72



CITY OF LINDEN
UNION COUNTY

NEW JERSEY DEPARTMENT OF TREASURY
DIVISION OF TAXATION
LOCAL GOVERNMENT DIVISION

APPROVED AS A TAX MAP PURSUANT TO THE
PROVISIONS OF P.L. 1975, CHAPTER 124, S.C. 1
FOR THE DIRECTOR, DIVISION OF TAXATION

John J. [Signature]

P.E. & L.S.
LIC. # 12534
DATE FEB-22-2008 6:77

TAX MAP
CITY OF RAHWAY
UNION COUNTY, N.J.
prepared by
FRANK F. JONES, P.L.S.
ROBERT W. LEE ASSOCIATES, INC.
PROFESSIONAL LAND SURVEYORS
ROUTE 31 & ANDERSON RD., P.O. BOX 356- HAMPTON, N.J. 08827

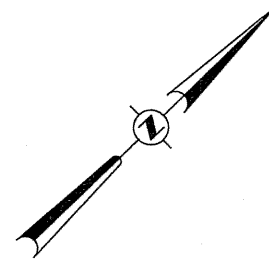
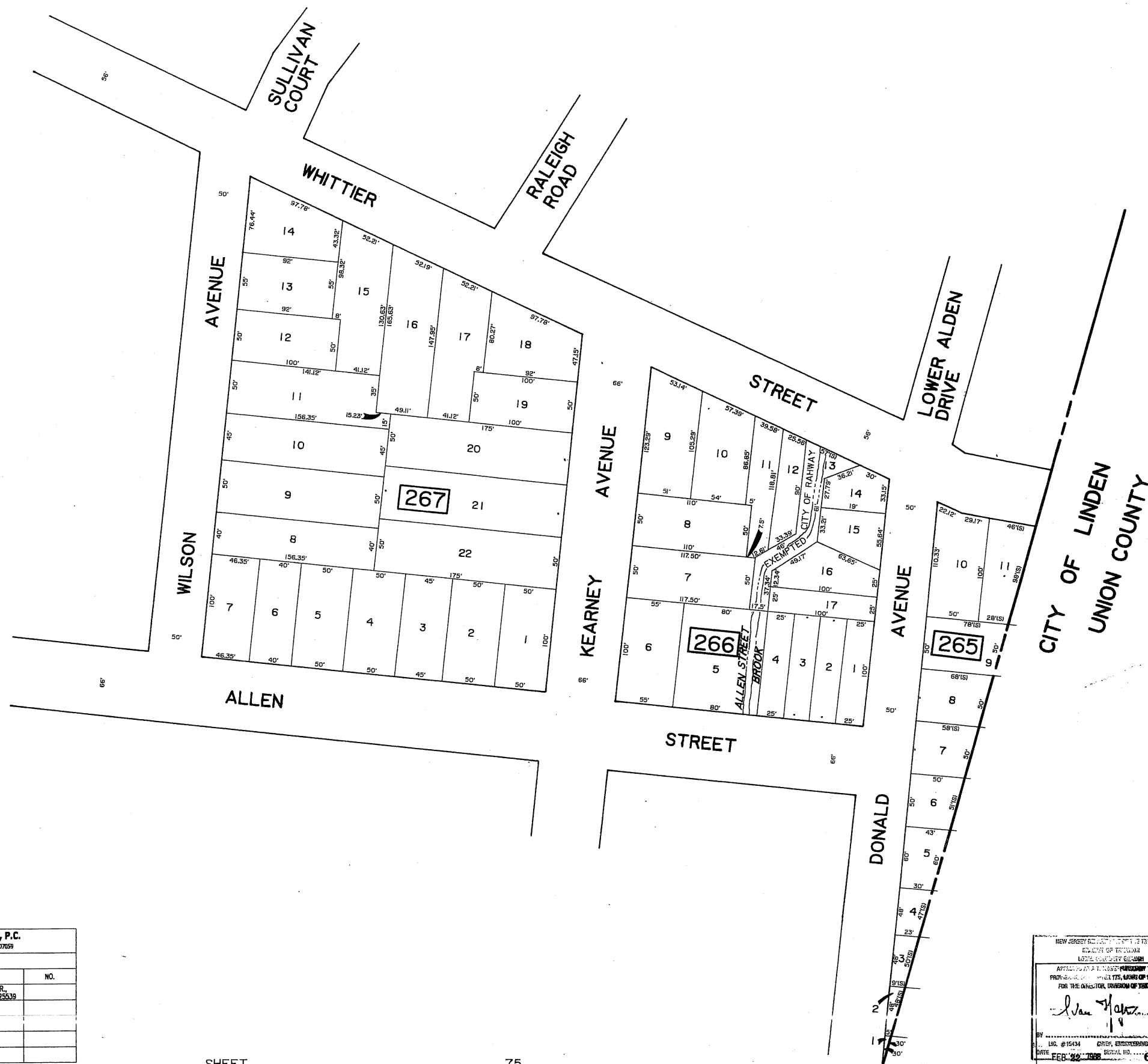
SCALE: 1" = 50' DATE: 12/1/06

To show conditions as of:

SHEET 65

SHEET 64

SHEET 74



Bohler Engineering, P.C.
35 Technology Drive Warren, NJ 07059

REVISIONS		
DATE	NAME	NO.
JUNE 30, 2007	JAMES R. HOUSTEN JR. P.E. & P.L.S., NJ LIC # 25539	

NEW JERSEY DEPARTMENT OF TREASURY
DIVISION OF TAXATION
LOCAL GOVERNMENT SECTION

APPROVED FOR FILING PURSUANT TO THE
PROVISIONS OF THE TAX MAPS ACT OF 1994, P.L. 103-451
FOR THE ANNUAL DIVISION OF TAXATION

Van Hattum

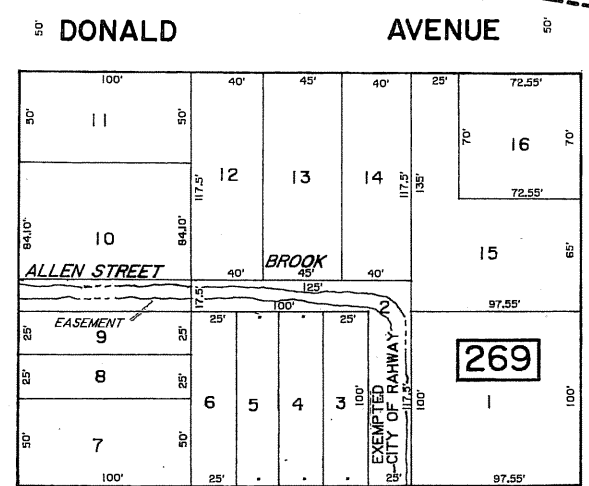
BY: _____ CHIEF, ENGINEERING SECTION P.E. & P.L.S.
LIC. #15434
DATE: FEB 22 2008

TAX MAP
CITY OF RAHWAY
UNION COUNTY, N.J.
prepared by
FRANK F. JONES, P.L.S.
ROBERT W. LEE ASSOCIATES, INC.
PROFESSIONAL LAND SURVEYORS
ROUTE 31 & ANDERSON RD., P.O. BOX 366- HAMPTON, N.J. 08827

SCALE: 1" = 50' DATE: 12/1/86

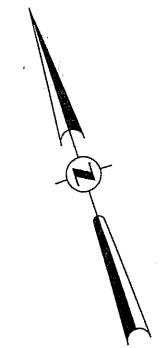
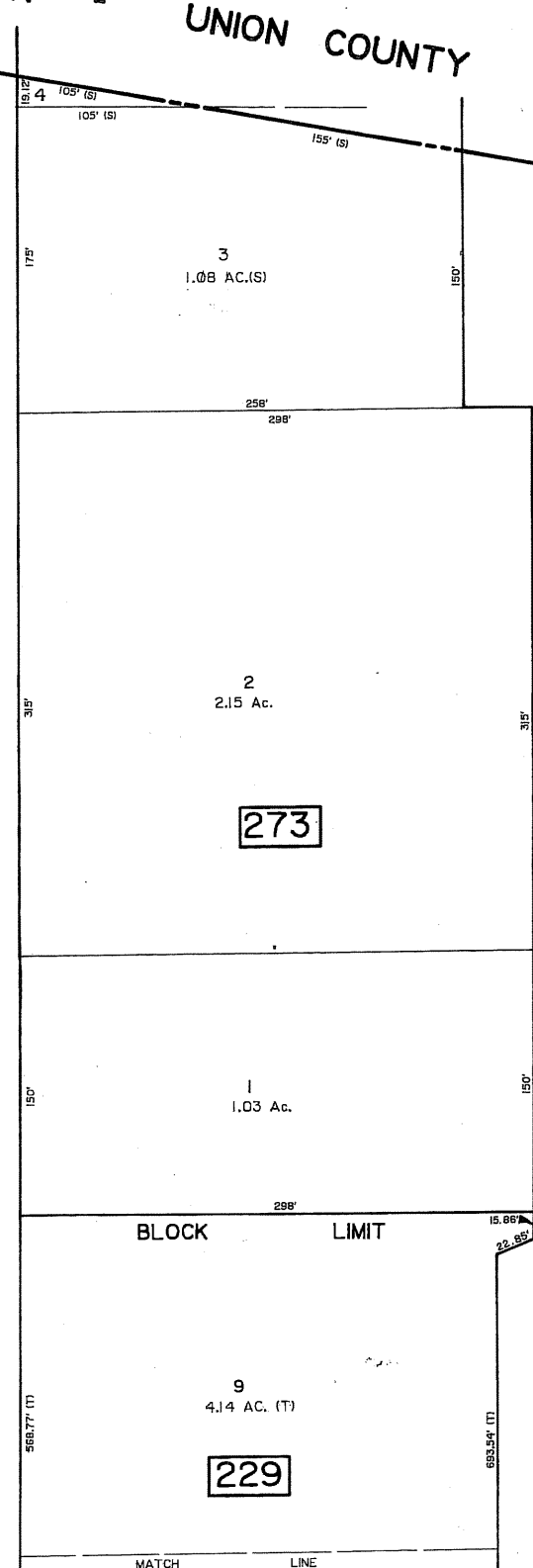
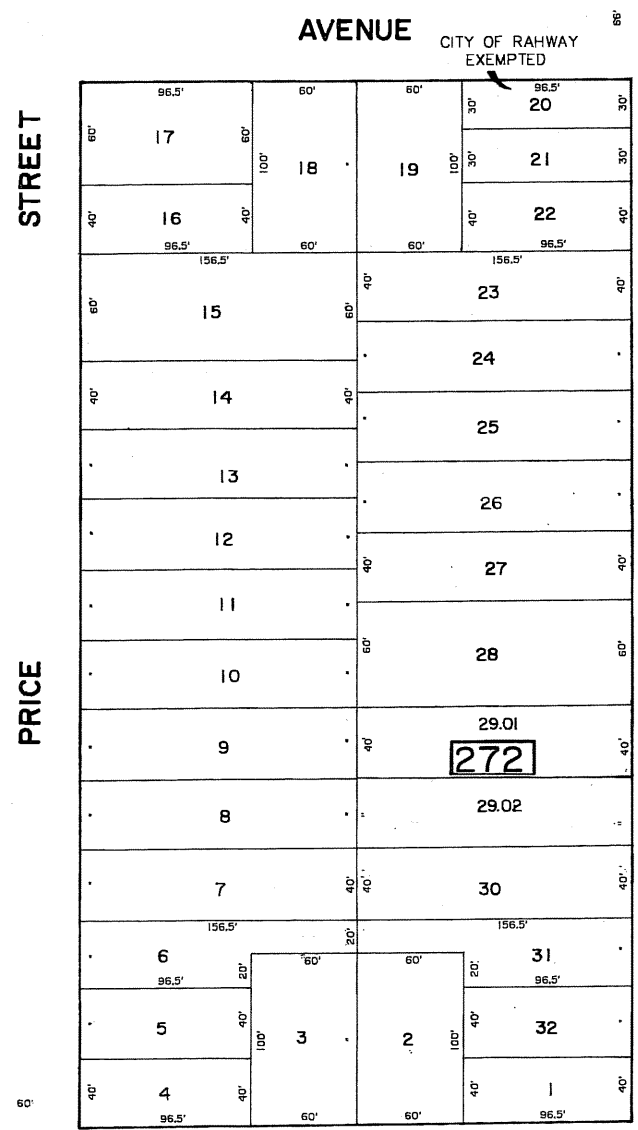
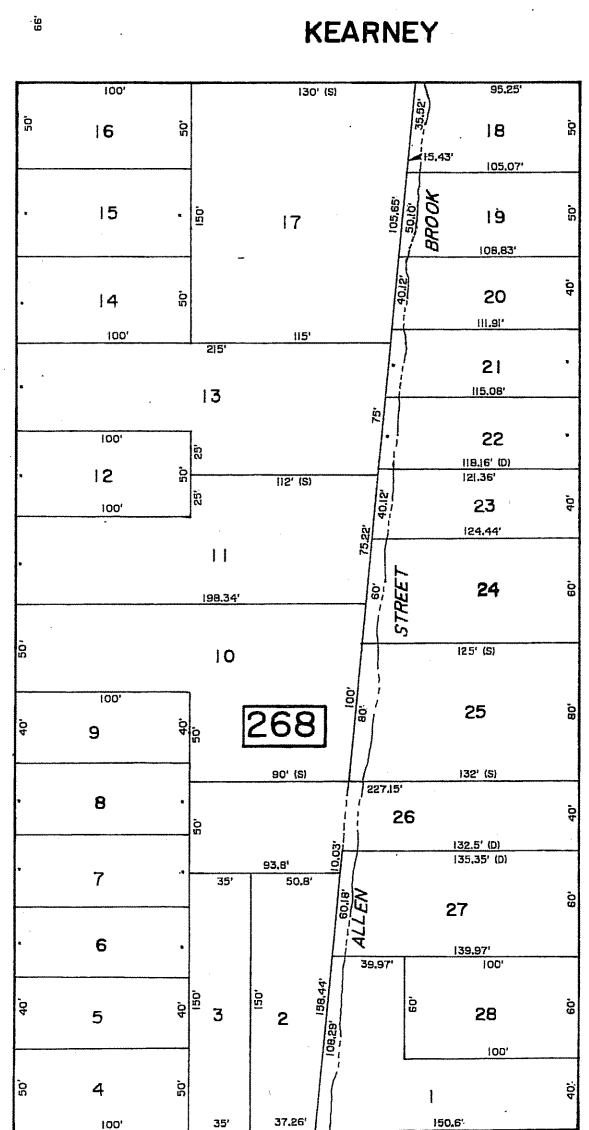
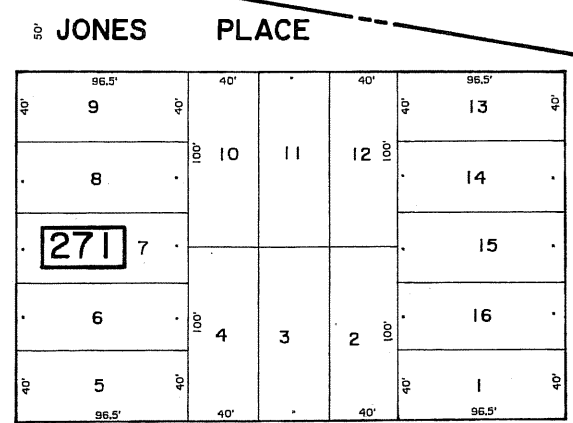
To show conditions as of _____

SHEET 74



270

CITY OF LINDEN - UNION COUNTY



Bohler Engineering, P.C.		
35 Technology Drive, Warren, NJ 07059		
REVISIONS		
DATE	NAME	NO.
JUNE 30, 2007	JAMES R. HOUSTEN JR. P.E. & P.L.S. NJ LIC # 25539	

(U. N. J. R. R. & C. CO., T. J. C., M. L.)

NEW JERSEY DEPARTMENT OF THE TREASURY
DIVISION OF TAXATION
APPROVED FOR THE PAYMENT TO THE
PROVISIONS OF THE TAX LAWS OF 1984, ETC.
FOR THE DIRECTOR, DIVISION OF TAXATION

[Signature]

DATE: 12-11-86

TAX MAP
CITY OF RAHWAY
UNION COUNTY, N.J.
prepared by
FRANK F. JONES, P.L.S.
ROBERT W. LEE ASSOCIATES, INC.
PROFESSIONAL LAND SURVEYORS
ROUTE 31 & ANDERSON RD., P.O. BOX 365- HAMPTON, N.J. 08827

SCALE: 1" = 50' DATE: 12/1/86

To show conditions as of _____

SHEET 74

WILSON AVENUE

SHEET 64

SHEET 64

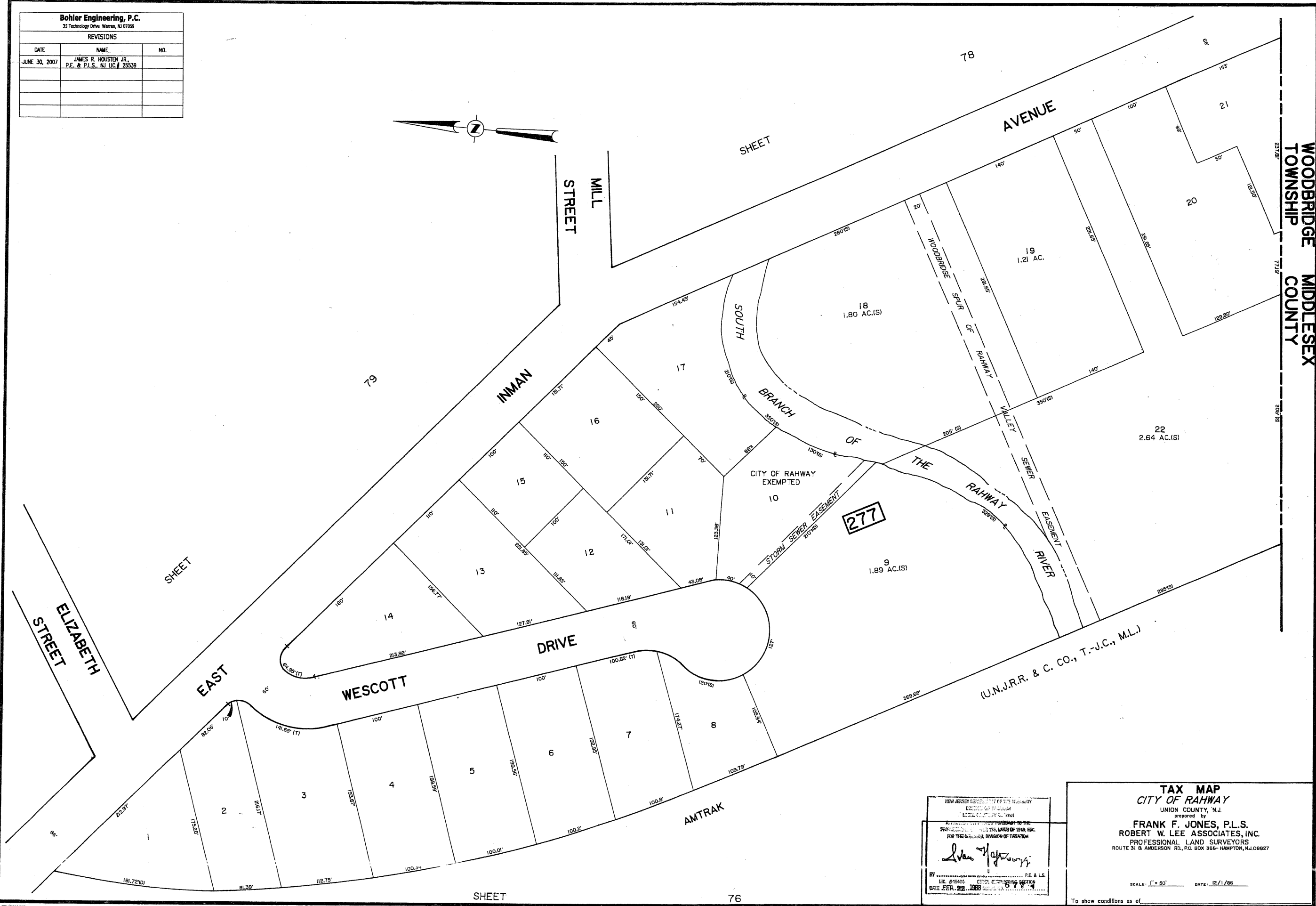
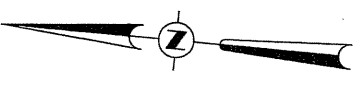
SHEET

63

108

SHEET

Bohler Engineering, P.C. 35 Technology Circle, Warren, NJ 07059		
REVISIONS		
DATE	NAME	NO.
JUNE 30, 2007	JAMES R. HOUSTEN, JR., P.E. & P.L.S., NJ LIC # 23539	

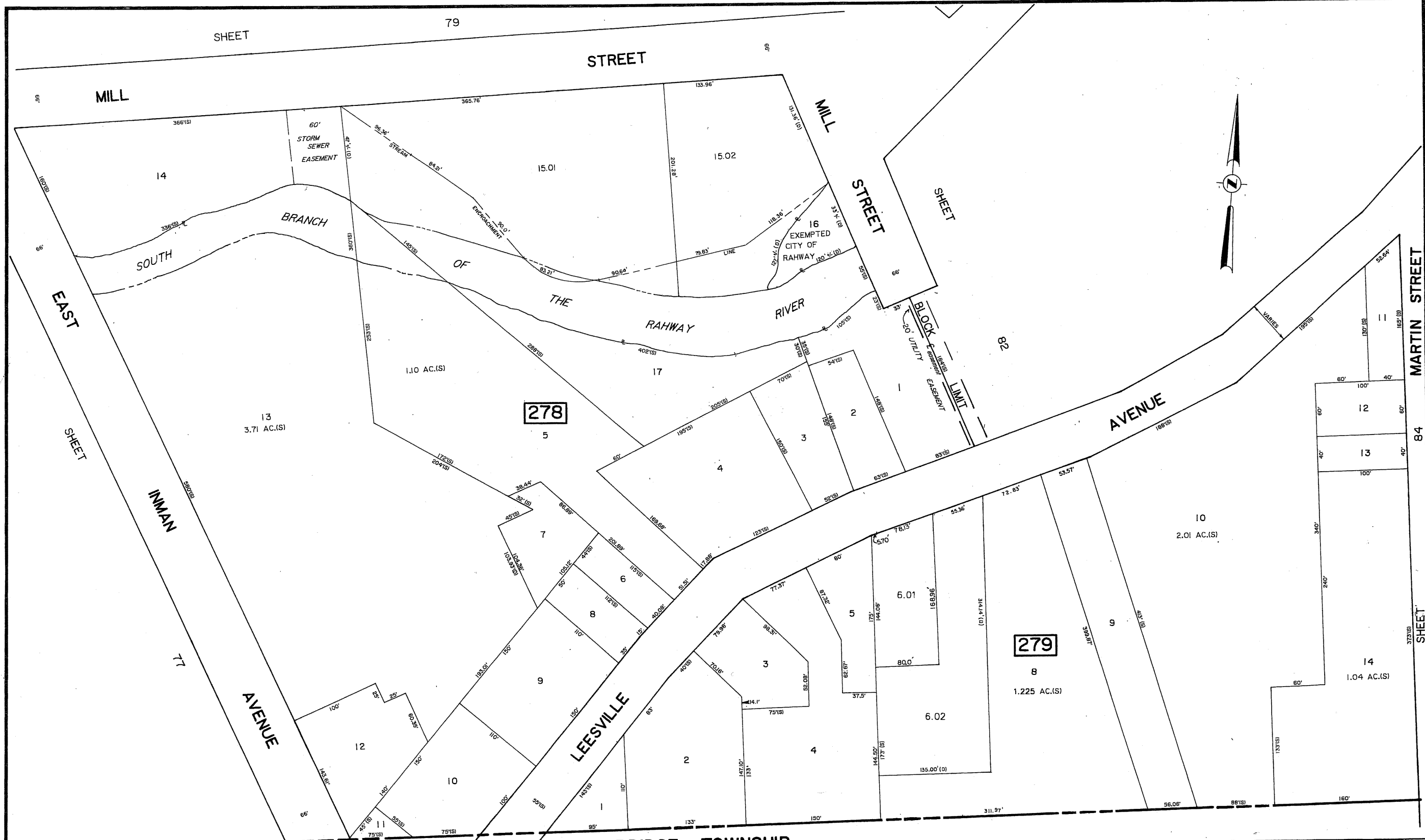


WOODBRIDGE TOWNSHIP
MIDDLESEX COUNTY

(U.N.J.R.R. & C. CO., T.-J.C., M.L.)

NEW JERSEY DEPARTMENT OF TREASURY
BUREAU OF TAXATION
LOCAL TAXATION UNIT
APPROVED FOR THE
PROVISIONS OF PARAGRAPH 175, BARRIS OF 1910, ETC.
FOR THE LOCAL DIVISION OF TAXATION
John J. [Signature]
BY _____ P.E. & L.S.
LIC. #15444
DATE FEB. 22, 1988

TAX MAP
CITY OF RAHWAY
UNION COUNTY, N.J.
prepared by
FRANK F. JONES, P.L.S.
ROBERT W. LEE ASSOCIATES, INC.
PROFESSIONAL LAND SURVEYORS
ROUTE 31 & ANDERSON RD., P.O. BOX 366-HAMPTON, N.J. 08827
SCALE: 1" = 50' DATE: 12/1/88
To show conditions as of _____



Bohler Engineering, P.C.
35 Technology Drive, Warren, NJ 07059

REVISIONS		
DATE	NAME	NO.
JUNE 30, 2007	JAMES R. HOUSTEN JR. P.E. & P.L.S., N.J. LIC. # 23539	

**WOODBRIDGE TOWNSHIP
MIDDLESEX COUNTY**

NEW JERSEY DEPARTMENT OF TREASURY
DIVISION OF TAXATION
LOCAL PROPERTY TAXES

APPROVED FOR THE TOWNSHIP BY THE
PROVINCIAL CLERK, JAMES R. HOUSTEN JR.,
FOR THE LEGISLATIVE DIVISION OF TAXATION

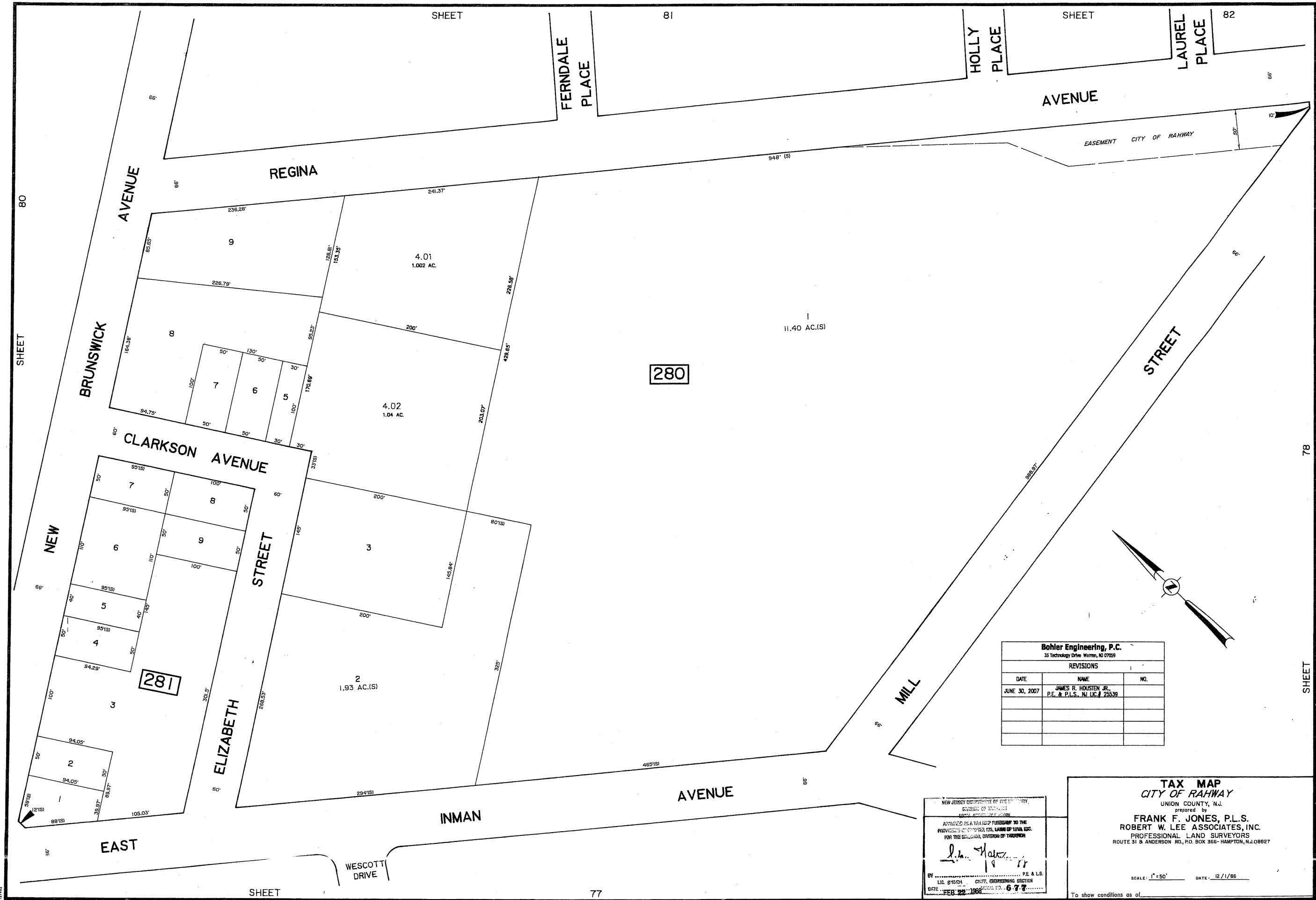
James R. Houston Jr.

BY: _____ P.E. & L.S.
LIC. # 23539 CIVIL ENGINEERING SECTION
DATE FEB 22 2008 677

**TAX MAP
CITY OF RAHWAY**
UNION COUNTY, N.J.
prepared by
FRANK F. JONES, P.L.S.
ROBERT W. LEE ASSOCIATES, INC.
PROFESSIONAL LAND SURVEYORS
ROUTE 31 & ANDERSON RD., P.O. BOX 366 - HAMPTON, N.J. 08827

SCALE: 1" = 50' DATE: 12/1/86

To show conditions as of



Bohler Engineering, P.C.
33 Technology Drive, Warren, NJ 07059

REVISIONS		
DATE	NAME	NO.
JUNE 30, 2007	JAMES R. HOUSTEN JR. P.E. & P.L.S., N.J. LIC. # 23539	

NEW JERSEY DEPARTMENT OF THE TREASURY
DIVISION OF TAXATION
LOCAL GOVERNMENT DIVISION

APPROVED AS A TAX MAP PURSUANT TO THE
PROVISIONS OF N.J.S.A. 17:27, LAWS OF 1974, C.150,
FOR THE DIVISION OF TAXATION

[Signature]

BY: P.E. & L.S.
DATE: FEB 22, 1988

TAX MAP
CITY OF RAHWAY
UNION COUNTY, N.J.

prepared by
FRANK F. JONES, P.L.S.
ROBERT W. LEE ASSOCIATES, INC.
PROFESSIONAL LAND SURVEYORS
ROUTE 51 & ANDERSON RD., P.O. BOX 366-HAMPTON, N.J. 08827

SCALE: 1" = 50' DATE: 12/1/86

To show conditions as of

SHEET 80

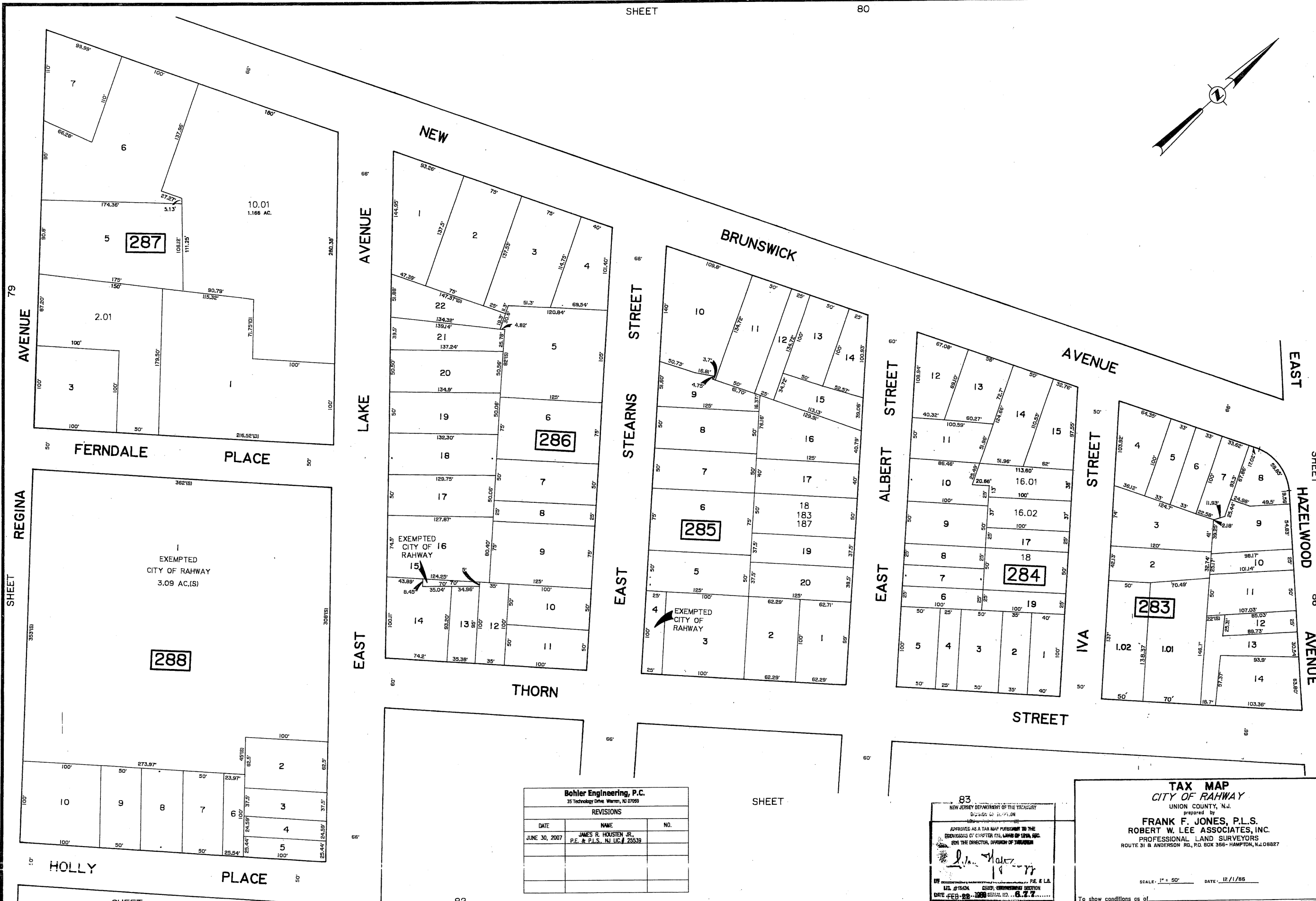
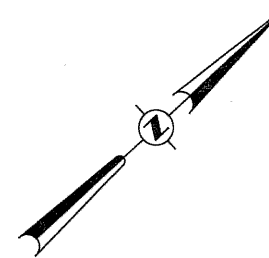
SHEET 78

SHEET 78

SHEET 81

SHEET 82

SHEET 77



79 AVENUE
REGINA SHEET
EAST

EAST SHEET
HAZELWOOD
86 AVENUE

Bohler Engineering, P.C.
35 Technology Drive Warren, NJ 07099

REVISIONS		
DATE	NAME	NO.
JUNE 30, 2007	JAMES R. HOUSTEN JR. P.E. & P.L.S., N.J. LIC. # 25539	

83
NEW JERSEY DEPARTMENT OF THE TREASURY
DIVISION OF REVENUE
APPROVED AS A TAX MAP PURSUANT TO THE
PROVISIONS OF CHAPTER 175, LAWS OF 1994, AND
FOR THE DIRECTOR, DIVISION OF TREASURY

[Signature]

DATE FEB-28-2008 8:27

TAX MAP
CITY OF RAHWAY
UNION COUNTY, N.J.
prepared by
FRANK F. JONES, P.L.S.
ROBERT W. LEE ASSOCIATES, INC.
PROFESSIONAL LAND SURVEYORS
ROUTE 31 & ANDERSON RD., P.O. BOX 356- HAMPTON, N.J. 08827

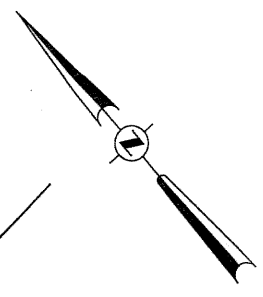
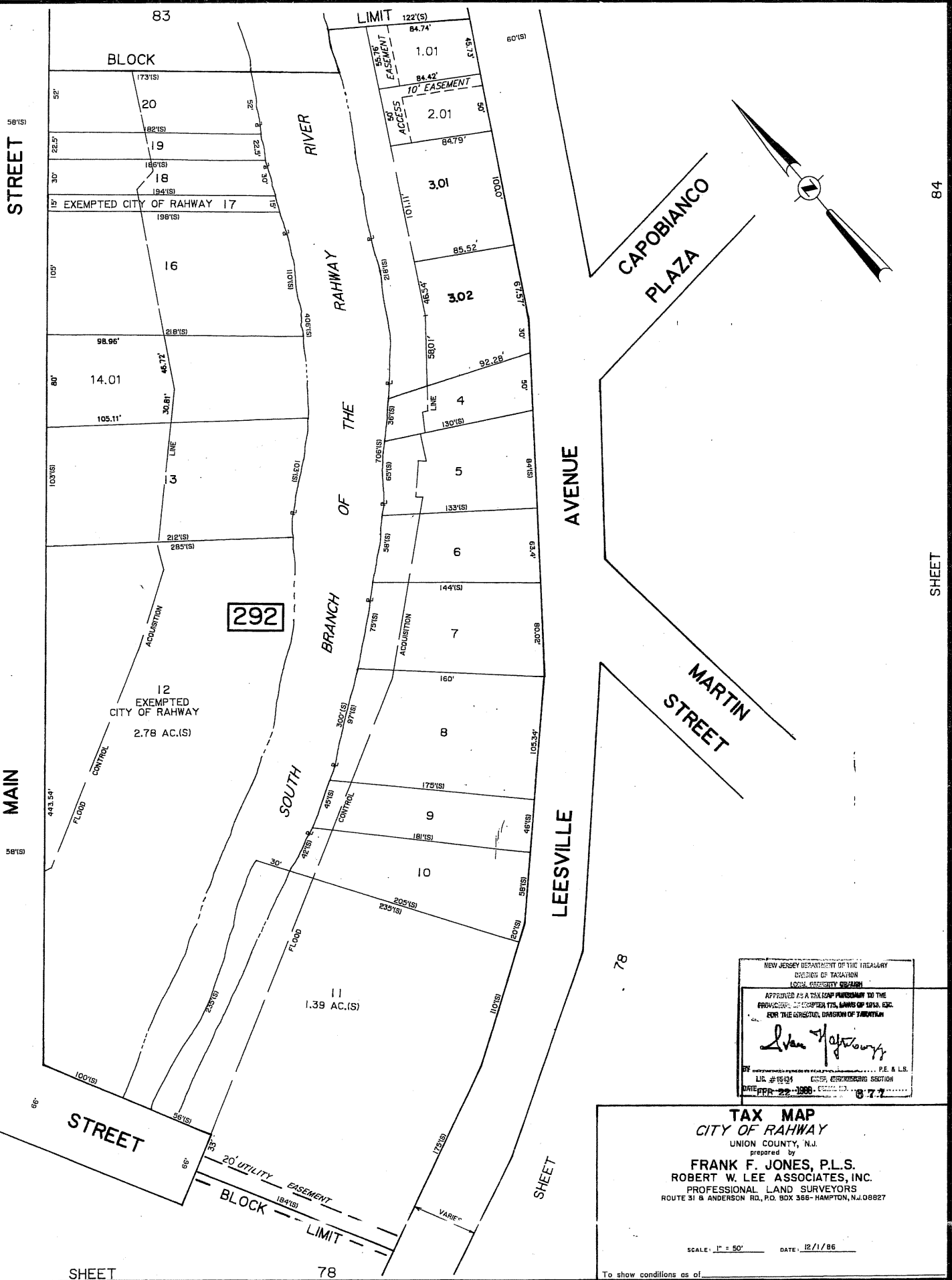
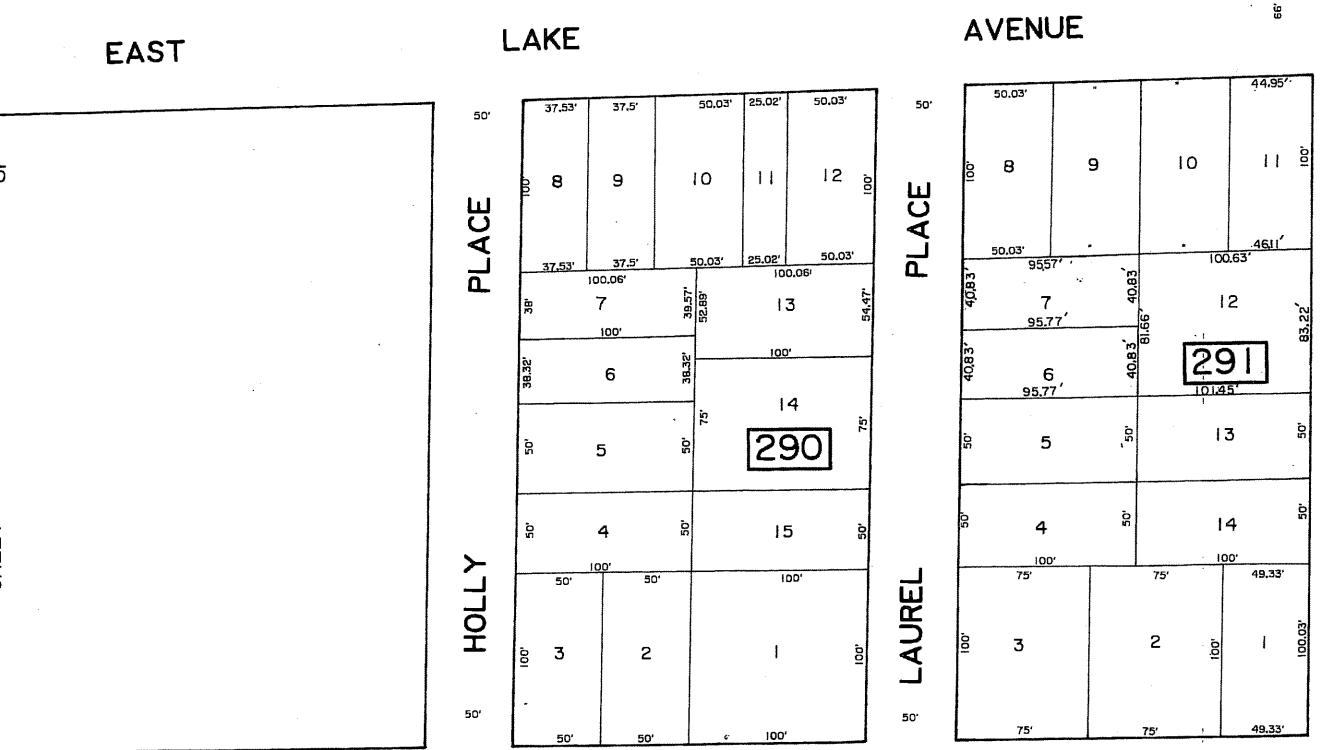
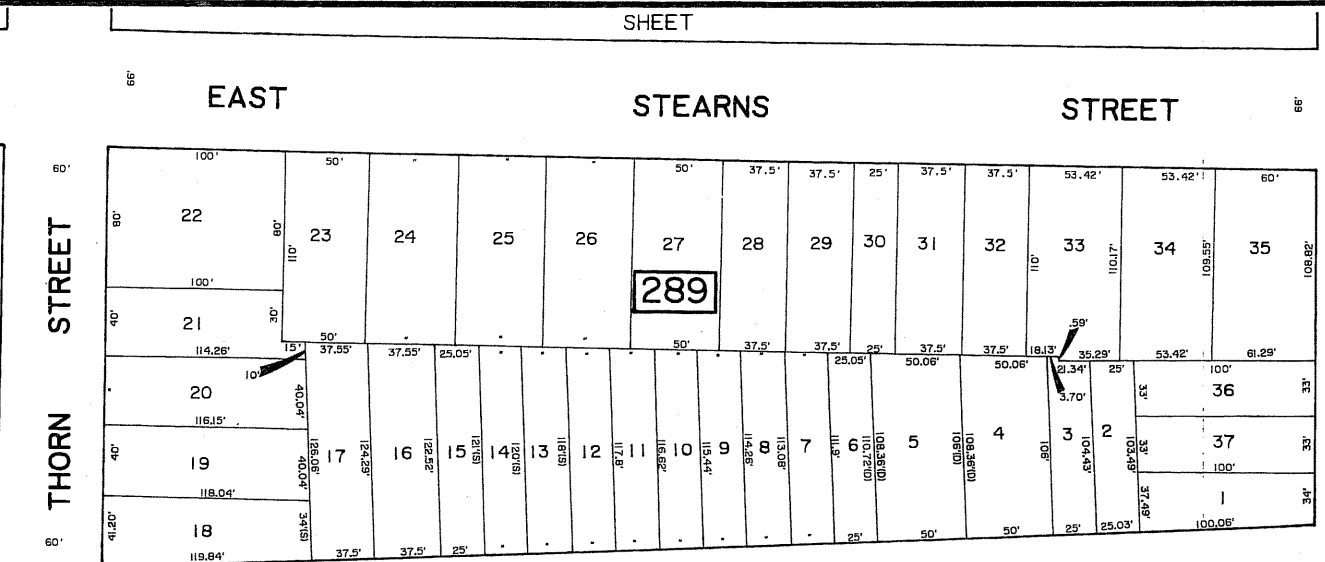
SCALE: 1" = 50' DATE: 12/1/06

To show conditions of

12/1/02 SHEET

82

SHEET



Bohler Engineering, P.C.
35 Technology Drive Warren, NJ 07059

REVISIONS		
DATE	NAME	NO.
JUNE 30, 2007	JAMES R. HOUSTEN JR. P.E. & P.L.S., NJ LIC. # 25539	

NEW JERSEY DEPARTMENT OF THE TREASURY
DIVISION OF TAXATION
LOCAL ASSESSMENT DIVISION
APPROVED AS A FINAL INSTRUMENT TO THE
PRODUCTION OF COMPUTER FILED MAPS OF TAX MAPS
FOR THE COUNTY OF UNION COUNTY

Steven J. Hoffmann

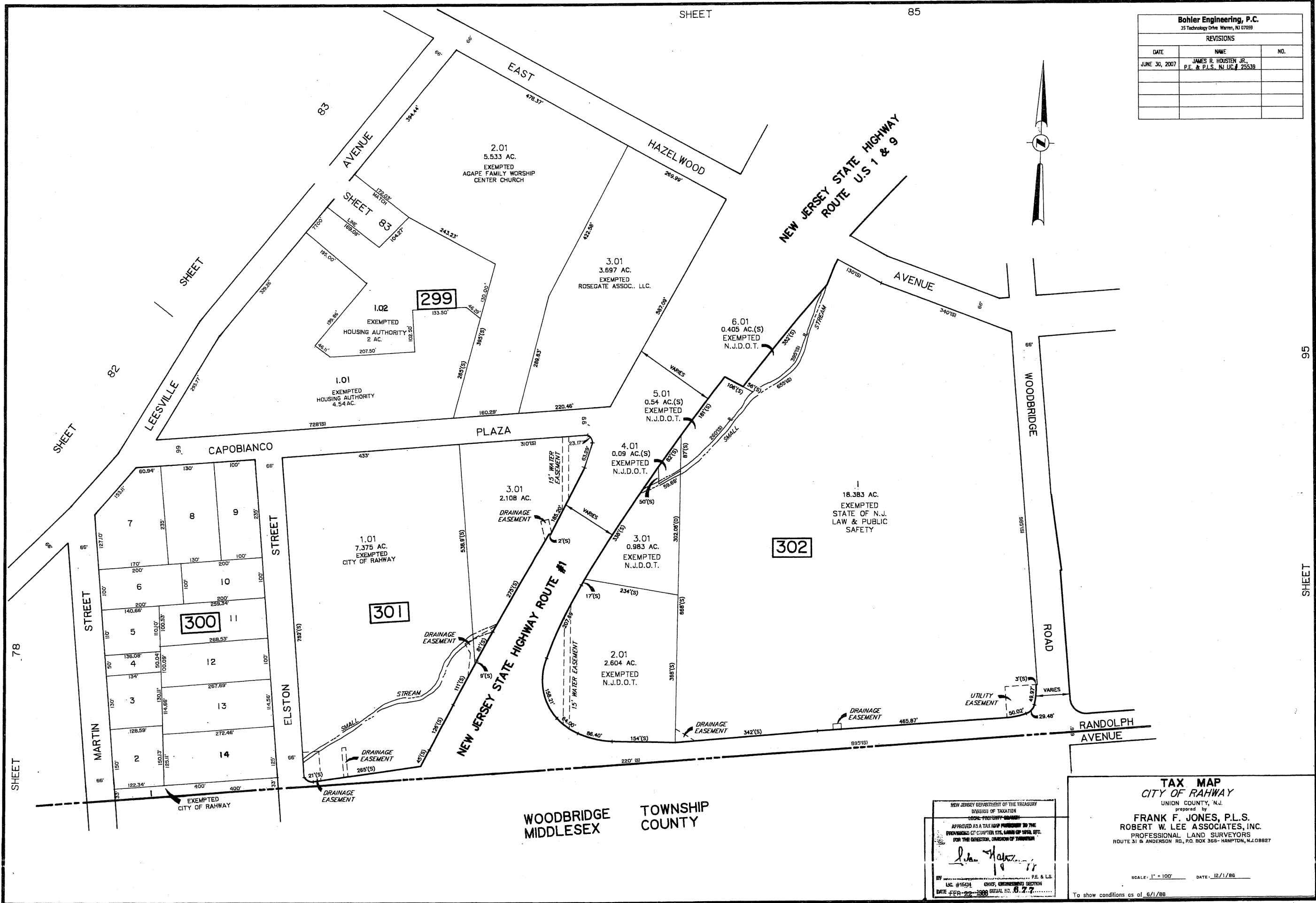
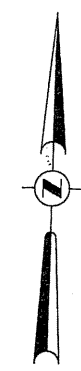
BY: _____ P.E. & L.S.
L.S. # 15134
DATE: 06-22-2007

TAX MAP
CITY OF RAHWAY
UNION COUNTY, N.J.
prepared by
FRANK F. JONES, P.L.S.
ROBERT W. LEE ASSOCIATES, INC.
PROFESSIONAL LAND SURVEYORS
ROUTE 31 & ANDERSON RD., P.O. BOX 366-HAMPTON, N.J. 08027

SCALE: 1" = 50' DATE: 12/1/06

To show conditions as of

Bohler Engineering, P.C.		
35 Technology Drive, Warren, NJ 07059		
REVISIONS		
DATE	NAME	NO.
JUNE 30, 2007	JAMES R. HOUSTEN JR., P.E. & P.L.S., N.J. LIC. # 25539	



WOODBIDGE
MIDDLESEX
TOWNSHIP
COUNTY

NEW JERSEY DEPARTMENT OF THE TREASURY
DIVISION OF TAXATION
LOCAL PROPERTY TAXES
APPROVED AS A TAX MAP PURSUANT TO THE
PROVISIONS OF CHAPTER 175, LAWS OF 1982, ETC.
FOR THE DIRECTOR, DIVISION OF TAXATION
John H. ...
BY: _____ P.E. & L.S.
LIC. #41524 CIVIL ENGINEERING SECTION
DATE FEB-22-2008 SERIAL NO. 677

TAX MAP
CITY OF RAHWAY
UNION COUNTY, N.J.
prepared by
FRANK F. JONES, P.L.S.
ROBERT W. LEE ASSOCIATES, INC.
PROFESSIONAL LAND SURVEYORS
ROUTE 31 & ANDERSON RD., P.O. BOX 366 - HAMPTON, N.J. 08027
SCALE: 1" = 100' DATE: 12/1/88
To show conditions as of 6/1/88

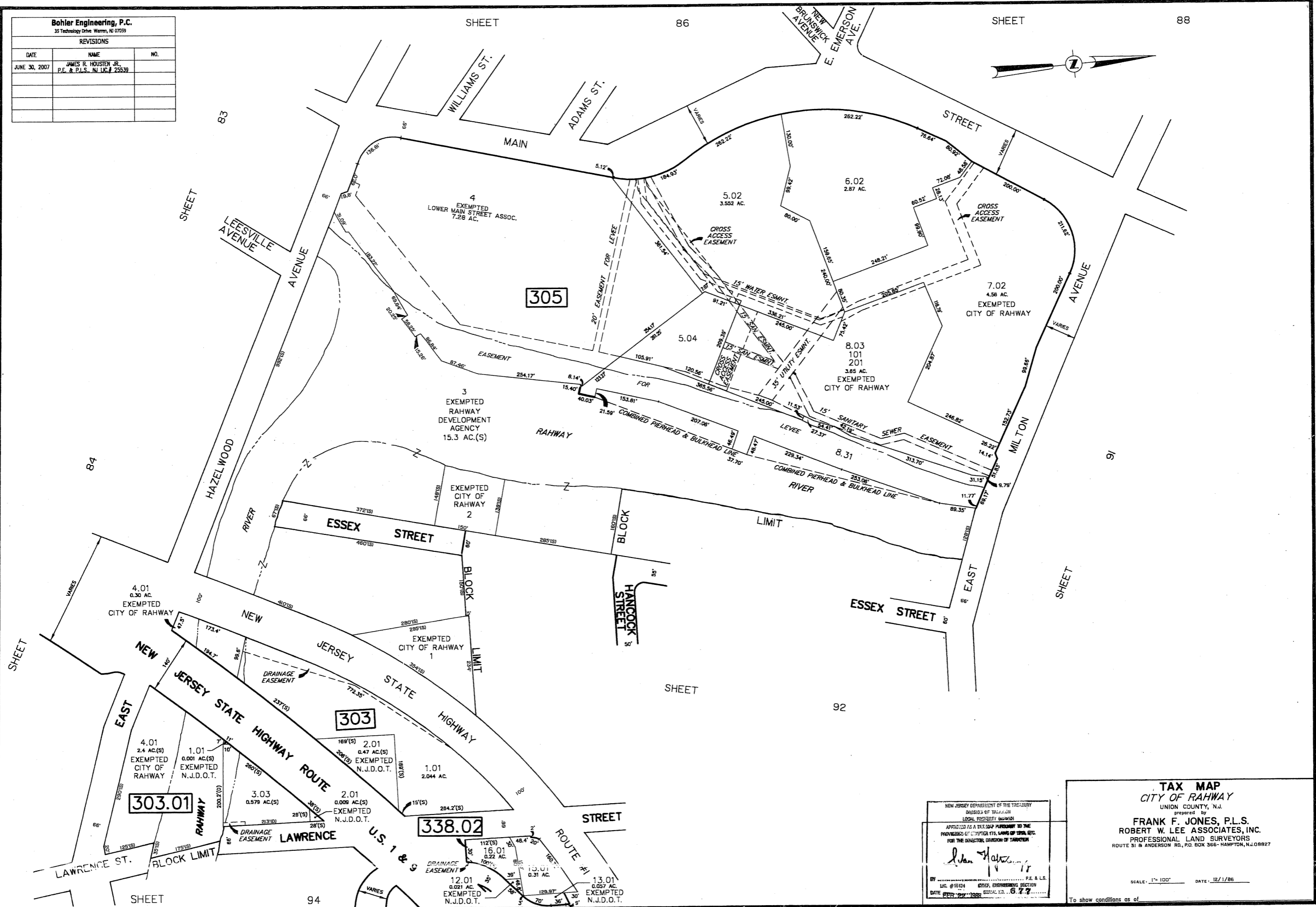
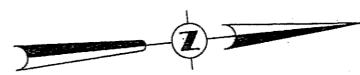
Bohler Engineering, P.C. 35 Technology Drive, Warren, NJ 07059		
REVISIONS		
DATE	NAME	NO.
JUNE 30, 2007	JAMES R. HOUSTEN JR. P.E. & P.L.S., N.J. LIC. # 25539	

SHEET

86

SHEET

88



NEW JERSEY DEPARTMENT OF THE TREASURY
DIVISION OF TAXATION
LOCAL PROPERTY TAXMAP
APPROVED AS A TAX MAP PURSUANT TO THE
PROVISIONS OF CHAPTER 175, LAWS OF 1984, SEC.
FOR THE DIRECTOR, DIVISION OF TAXATION

James R. Hosten Jr.

BY _____ P.E. & L.S.
LIC. # 19194 _____
DATE FEB 27 2008 SERIAL 1338

TAX MAP
CITY OF RAHWAY
UNION COUNTY, N.J.
prepared by
FRANK F. JONES, P.L.S.
ROBERT W. LEE ASSOCIATES, INC.
PROFESSIONAL LAND SURVEYORS
ROUTE 31 & ANDERSON RD., P.O. BOX 366- HAMPTON, N.J. 08927

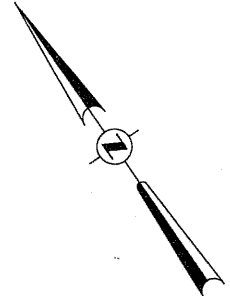
SCALE: 1" = 100' DATE: 12/1/86

To show conditions as of

SHEET 88

SHEET 85

Bohler Engineering, P.C.		
35 Technology Drive, Warren, NJ 07059		
REVISIONS		
DATE	NAME	NO.
JUNE 30, 2007	JAMES R. HOUSTEN JR., P.E. & P.L.S., NJ LIC # 23539	



EAST EMERSON AVENUE

AVENUE

MAIN

306

ADAMS STREET

STREET

DRIFTWAY

BRUNSWICK

307

WILLIAM STREET

STREET

NEW

308

EAST

HAZELWOOD AVENUE

AVENUE

THORN STREET

HAZEL PLACE

MAIN STREET

SHEET 81

SHEET

83

SHEET 85

NEW JERSEY DEPARTMENT OF THE TREASURY
 DIVISION OF TAXATION
 LOCAL PROPERTY TAXES
 APPROVED FOR THE PROPERTY TAXES TO THE
 PROVISIONS OF CHAPTER 175, LAWS OF 1974, ETC.
 FOR THE DIRECTOR, DIVISION OF TAXATION

John J. ...

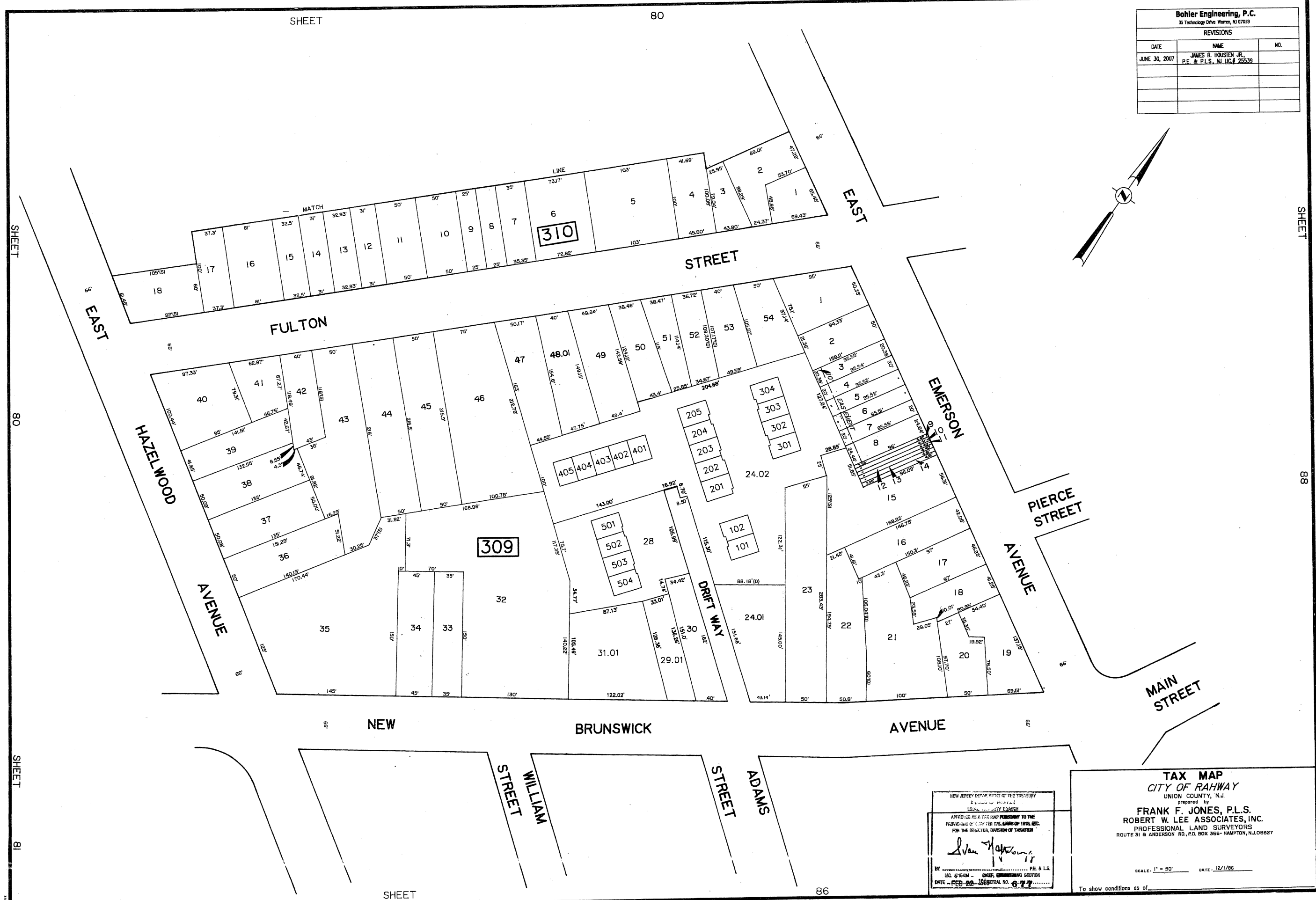
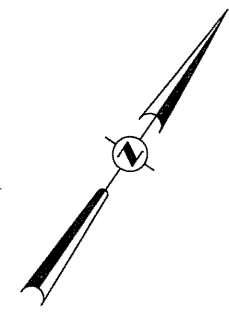
BY: _____ P.E. & L.S.
 DATE: FEB 22 1988, SERIAL NO. 677

TAX MAP
CITY OF RAHWAY
 UNION COUNTY, N.J.
 prepared by
FRANK F. JONES, P.L.S.
ROBERT W. LEE ASSOCIATES, INC.
 PROFESSIONAL LAND SURVEYORS
 ROUTE 31 & ANDERSON RD., P.O. BOX 366 - HAMPTON, N.J. 08827

SCALE: 1" = 50' DATE: 12/1/86

To show conditions as of

Bohler Engineering, P.C.		
33 Technology Drive Warren, NJ 07059		
REVISIONS		
DATE	NAME	NO.
JUNE 30, 2007	JAMES R. HOUSTEN JR., P.E. & P.L.S. NJ LIC.# 25539	



NEW JERSEY DEPARTMENT OF THE TREASURY
 Division of Taxation
 Local Property Tax
 APPROVED AS A TAX MAP PURSUANT TO THE
 PROVISIONS OF P.L. 1975-175, CHAPTER 119, N.J.A.C.
 17:27 FOR THE DIRECTOR, DIVISION OF TAXATION

Ivan H. [Signature]

BY: [Signature] CHIEF, ENGINEERING SECTION
 DATE: FEB. 22, 2007 SERIAL NO. 1877

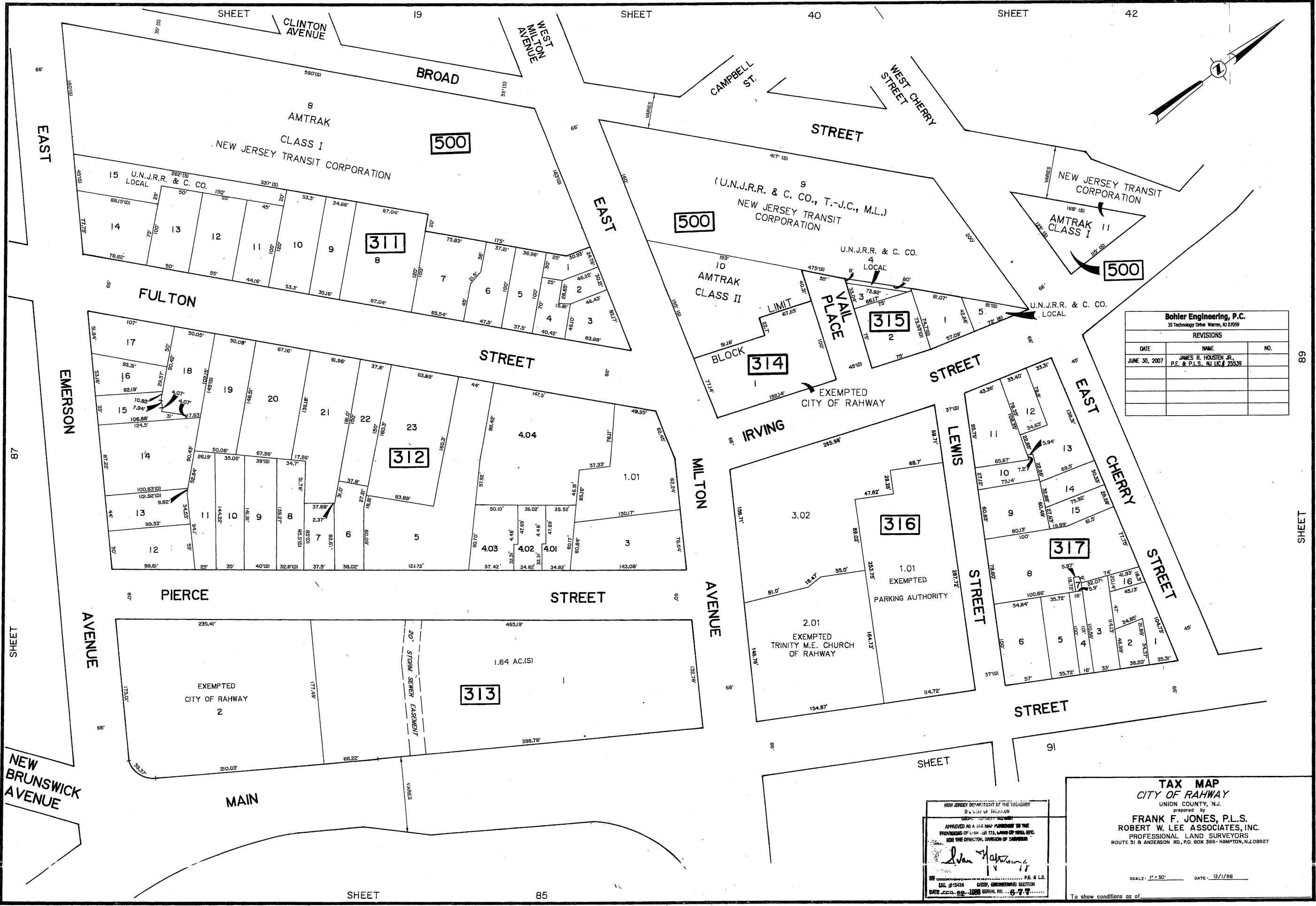
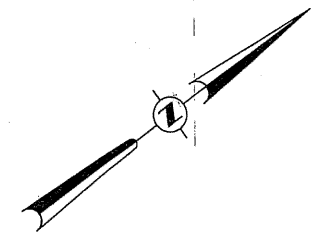
TAX MAP
CITY OF RAHWAY
 UNION COUNTY, N.J.
 prepared by
FRANK F. JONES, P.L.S.
ROBERT W. LEE ASSOCIATES, INC.
 PROFESSIONAL LAND SURVEYORS
 ROUTE 31 & ANDERSON RD., P.O. BOX 365 - HAMPTON, N.J. 08827

SCALE: 1" = 50' DATE: 12/1/96

To show conditions as of _____

SHEET 80
 SHEET 81
 SHEET 82

SHEET 80
 SHEET 81
 SHEET 82



Bohler Engineering, P.C.
35 Technology Drive, Warren, NJ 07059

REVISIONS		
DATE	NAME	NO.
JUNE 30, 2007	JAMES R. HOUSTEN JR., P.E. & P.L.S., NJ LIC. # 25539	

NEW JERSEY DEPARTMENT OF THE TREASURY
DIVISION OF TAXATION
1000 UNIVERSITY AVENUE
APPROVED AS A TAX MAP PLANNING BY THE
PROFESSOR OF LAW IN THE LAW SCHOOL OF THE
FOR THE DIRECTOR, DIVISION OF TAXATION

John H. [Signature]

P.E. & L.S.
LIC. #15434 CIVIL ENGINEERING SECTION
DATE J.C.C. 02-1008 SERIAL NO. 6-7-7

TAX MAP
CITY OF RAHWAY
UNION COUNTY, N.J.
prepared by
FRANK F. JONES, P.L.S.
ROBERT W. LEE ASSOCIATES, INC.
PROFESSIONAL LAND SURVEYORS
ROUTE 51 B ANDERSON RD., P.O. BOX 366-HAMPTON, N.J. 08827

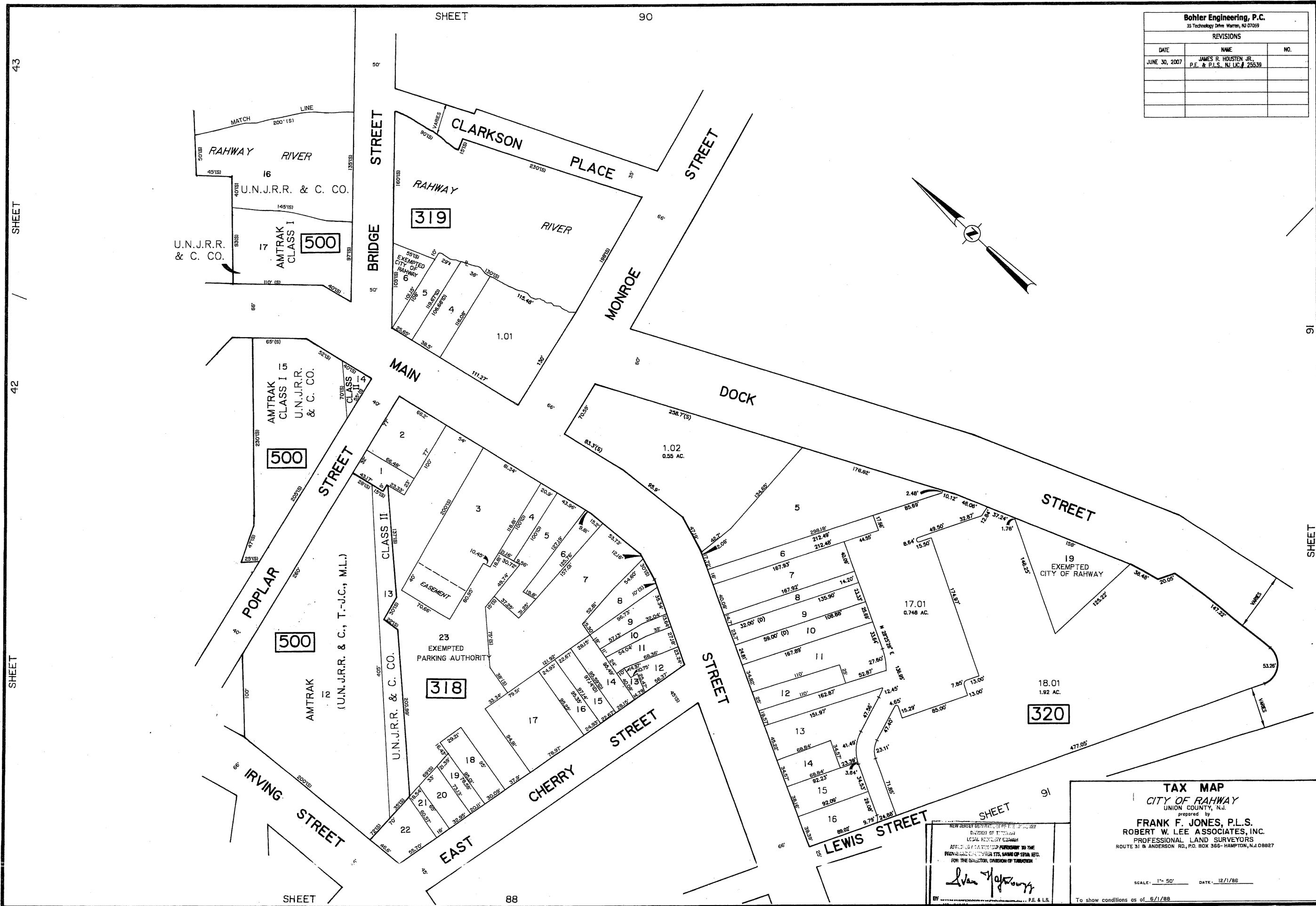
SCALE: 1" = 50' DATE: 12/1/86

To show conditions as of

SHEET 89

SHEET 88

Bohler Engineering, P.C.		
35 Technology Drive Warren, NJ 07059		
REVISIONS		
DATE	NAME	NO.
JUNE 30, 2007	JAMES R. HOUSTON JR. P.E. & P.L.S. N.J. LIC. # 25539	



TAX MAP
CITY OF RAHWAY
 UNION COUNTY, N.J.
 prepared by
FRANK F. JONES, P.L.S.
ROBERT W. LEE ASSOCIATES, INC.
 PROFESSIONAL LAND SURVEYORS
 ROUTE 31 & ANDERSON RD., P.O. BOX 366 - HAMPTON, N.J. 08827

SCALE: 1" = 50' DATE: 12/1/88
 To show conditions as of 6/1/88

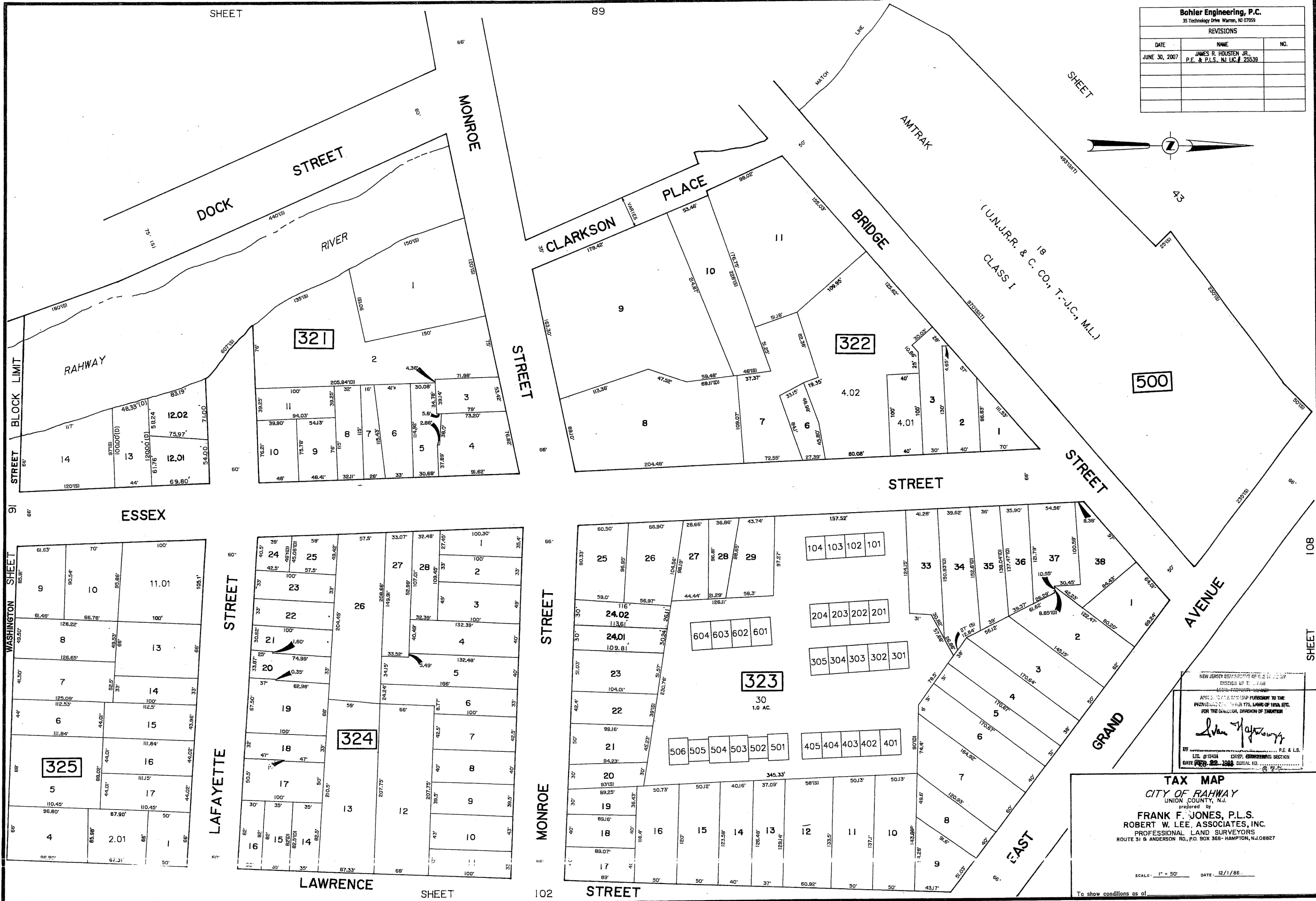
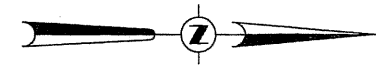
NEW JERSEY DEPARTMENT OF TREASURY
 DIVISION OF TAXATION
 LEGAL NOTICE TO TAXPAYERS
 REGARDING THE REVENUE CONTROL ACT OF 1988
 FOR THE DIRECTOR, DIVISION OF TAXATION

Frank F. Jones
 P.E. & L.S.
 DATE: 6/30/07

SHEET

89

Bohler Engineering, P.C.		
35 Technology Drive, Warren, NJ 07059		
REVISIONS		
DATE	NAME	NO.
JUNE 30, 2007	JAMES R. HOUSTEN JR. P.E. & P.L.S. NJ LIC. # 25539	



NEW JERSEY BOARD OF PROFESSIONAL ENGINEERS
 DIVISION OF TAXATION
 APPROVED FOR A TAX MAP PURSUANT TO THE
 PROVISIONS OF N.J.S.A. 17:27, PAR. 10(a), ETC.
 FOR THE DIVISION OF TAXATION

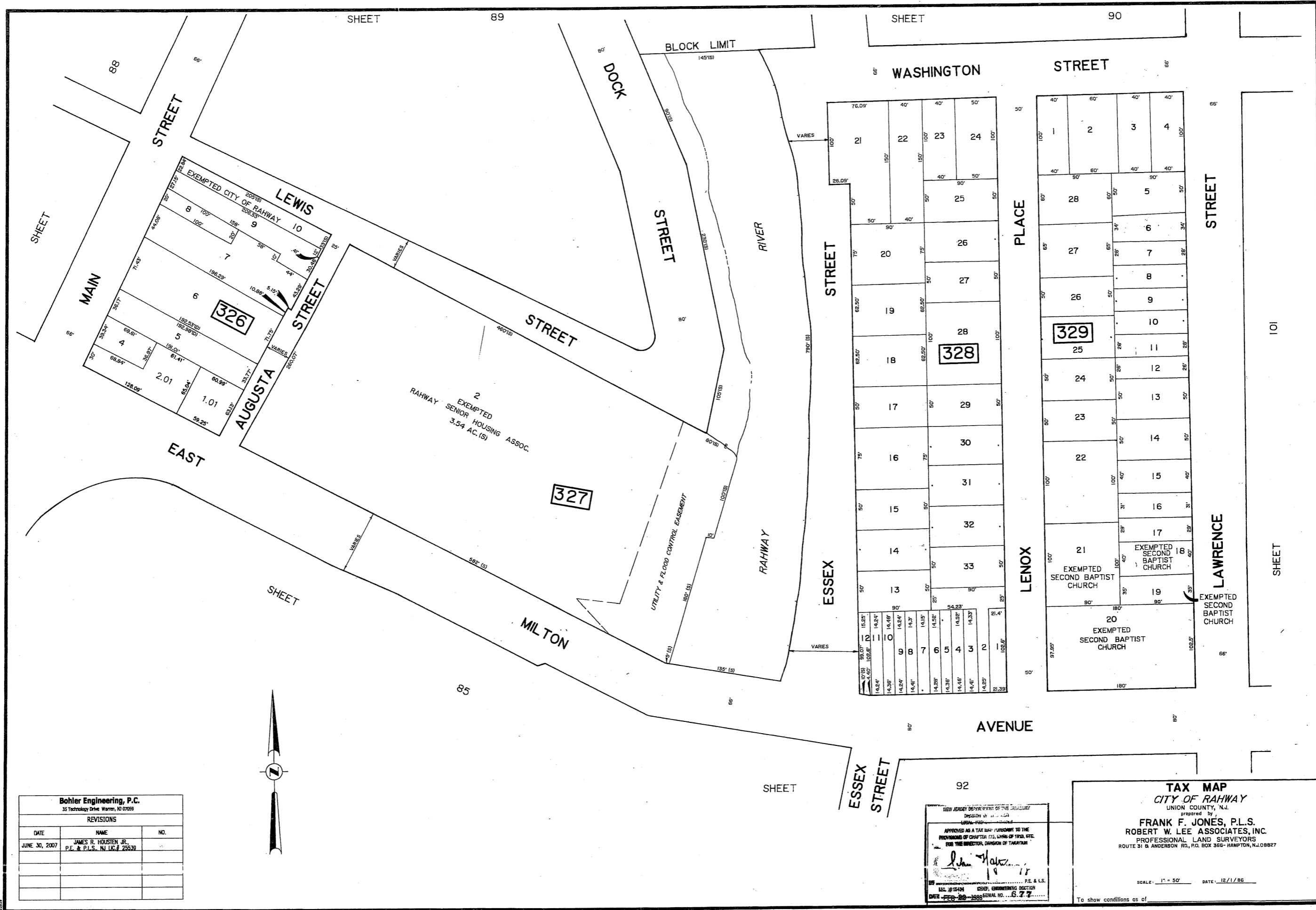
James R. Houston Jr.
 JAMES R. HOUSTEN JR., P.E. & P.L.S.
 DATE: FEB. 22, 2008 SERIAL: 10

TAX MAP
CITY OF RAHWAY
 UNION COUNTY, N.J.
 prepared by
FRANK F. JONES, P.L.S.
ROBERT W. LEE, ASSOCIATES, INC.
 PROFESSIONAL LAND SURVEYORS
 ROUTE 31 & ANDERSON RD., P.O. BOX 366 - HAMPTON, N.J. 08827

SCALE: 1" = 50' DATE: 12/1/86

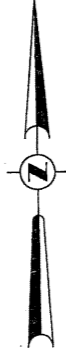
To show conditions as of

SHEET 108



Bohler Engineering, P.C.
35 Technology Drive, Warren, NJ 07059

REVISIONS		
DATE	NAME	NO.
JUNE 30, 2007	JAMES R. HOUSTEN JR. P.E. & P.L.S., N.J. LIC. # 25532	



NEW JERSEY DEPARTMENT OF THE TREASURY
Division of Taxation
APPROVED AS A TAX MAP PURSUANT TO THE
PROVISIONS OF CHAPTER 175, TITLE 17B, N.J.A.C.
FOR THE MUNICIPAL DIVISION OF TAXATION

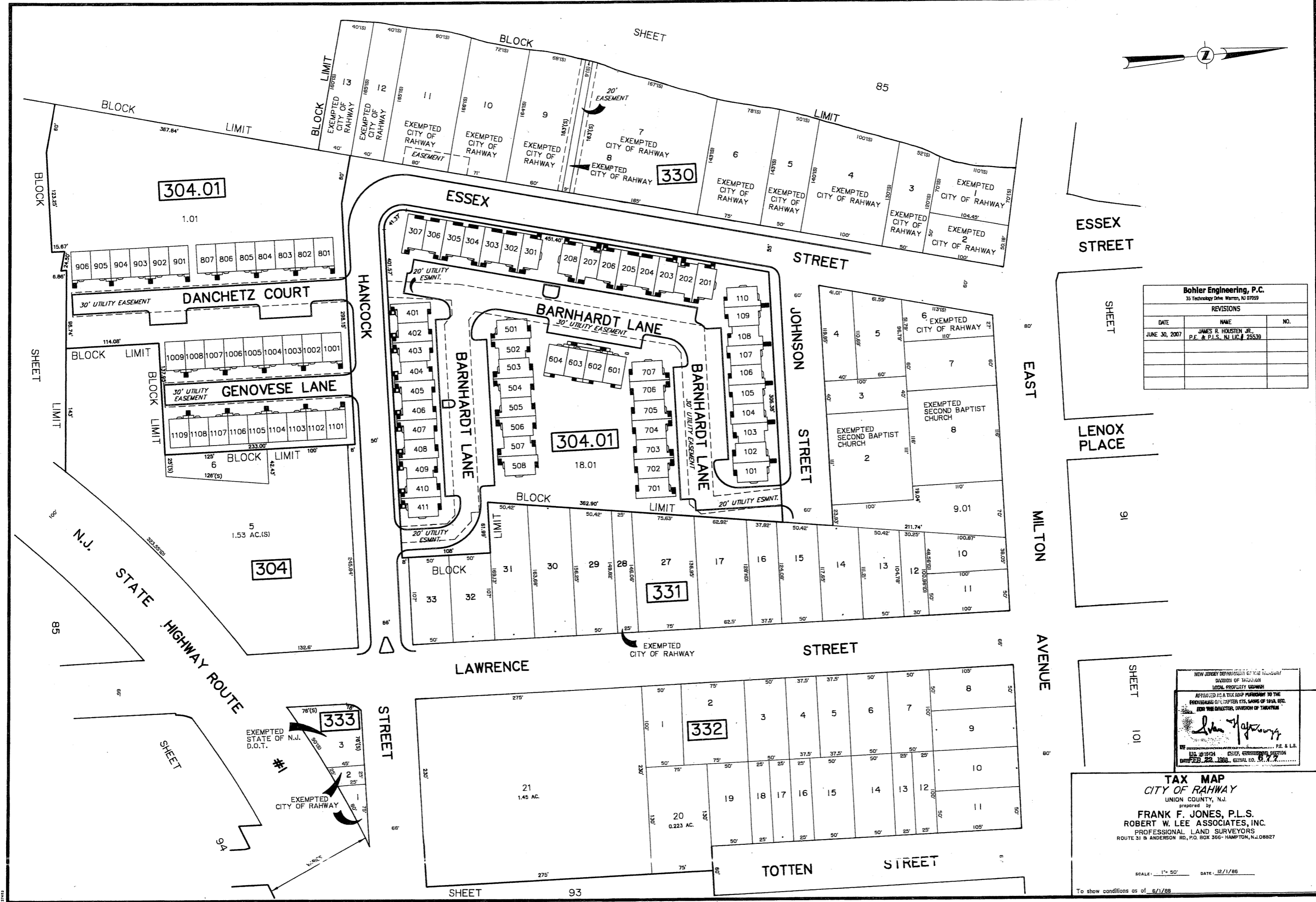
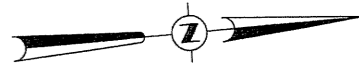
John H. Jones

JUL 26 2007
LIC. # 15434
DATE FEB 20 2006

TAX MAP
CITY OF RAHWAY
UNION COUNTY, N.J.
prepared by
FRANK F. JONES, P.L.S.
ROBERT W. LEE ASSOCIATES, INC.
PROFESSIONAL LAND SURVEYORS
ROUTE 31 B ANDERSON RD., PO. BOX 366-HAMPTON, N.J. 08827

SCALE: 1" = 50' DATE: 12/1/06

To show conditions as of



Bohler Engineering, P.C.
33 Technology Drive, Warren, NJ 07059

REVISIONS		
DATE	NAME	NO.
JUNE 30, 2007	JAMES R. HOUSTEN JR., P.E. & P.L.S., N.J. LIC. # 25539	

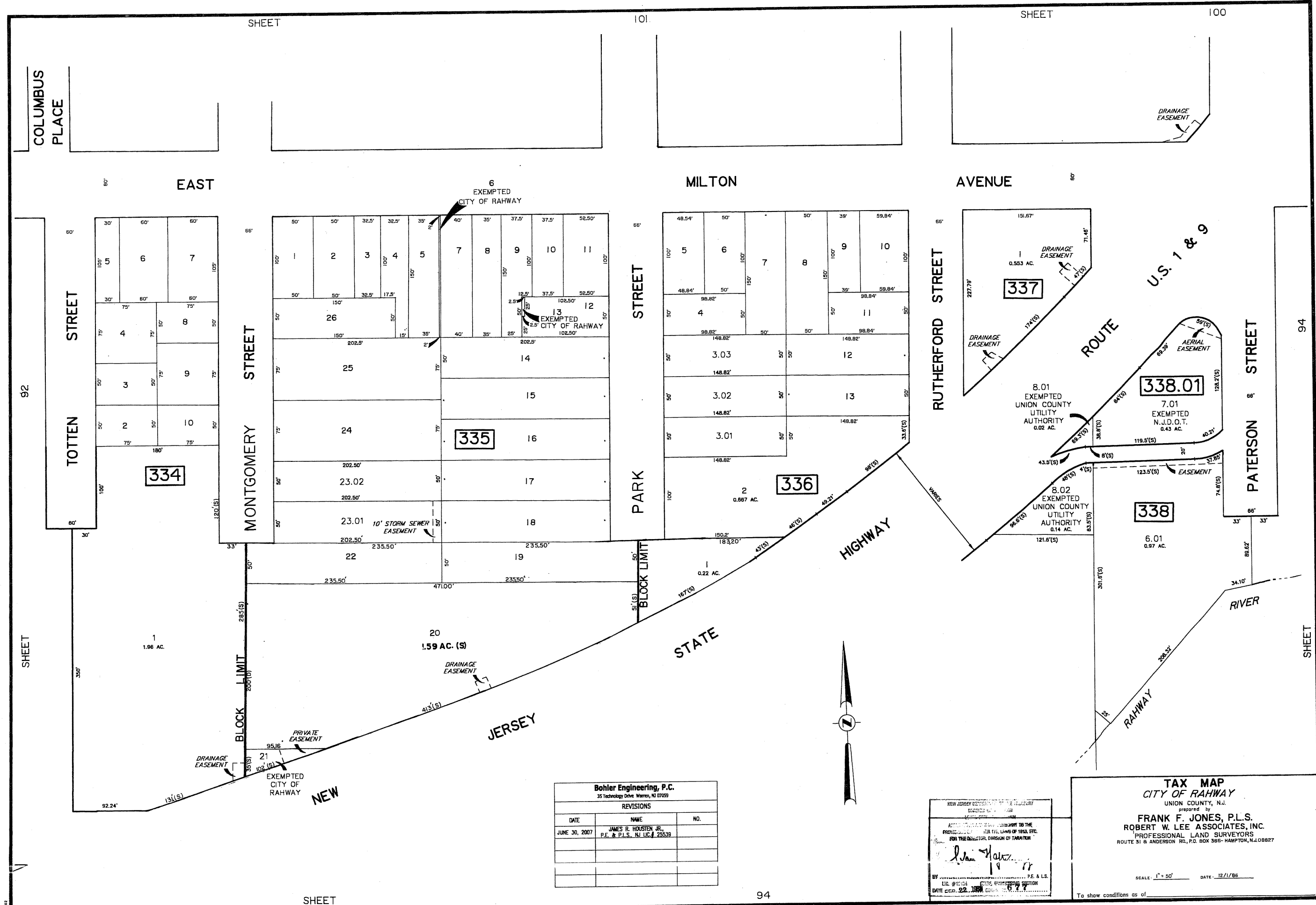
NEW JERSEY DEPARTMENT OF TREASURY
DIVISION OF TAXATION
LOCAL PROPERTY TAXES
APPROVED AS A TAX MAP PURSUANT TO THE PROVISIONS OF CHAPTER 175, LAWS OF 1954, ETC.
BY THE DIRECTOR, DIVISION OF TAXATION

John J. Hoffmann
P.E. & L.S.
N.J. #15424
DRAFT, ENGINEERING SECTION
DATED FEB. 22, 1988, SERIAL NO. 677

TAX MAP
CITY OF RAHWAY
UNION COUNTY, N.J.
prepared by
FRANK F. JONES, P.L.S.
ROBERT W. LEE ASSOCIATES, INC.
PROFESSIONAL LAND SURVEYORS
ROUTE 31 & ANDERSON RD., P.O. BOX 366 - HAMPTON, N.J. 08927

SCALE: 1" = 50' DATE: 12/1/88

To show conditions as of 6/1/88



SHEET 101 SHEET 100

SHEET 92 SHEET 94

SHEET 94 SHEET 93

Bohler Engineering, P.C.
35 Technology Drive Warren, NJ 07059

REVISIONS		
DATE	NAME	NO.
JUNE 30, 2007	JAMES R. HOUSTEN JR. P.E. & P.L.S. N.J. LIC. # 25539	

NEW JERSEY DEPARTMENT OF TREASURY
DIVISION OF TAXATION

APPROVED FOR RECORDATION TO THE PUBLIC RECORDS FOR THE LANDS OF 1994, ETC.
FOR THE DISTRICT, DIVISION OF TAXATION

[Signature]

BY _____ P.E. & L.S.
L.I.C. # _____
DATE DEC. 22, 2008

TAX MAP
CITY OF RAHWAY
UNION COUNTY, N.J.
prepared by
FRANK F. JONES, P.L.S.
ROBERT W. LEE ASSOCIATES, INC.
PROFESSIONAL LAND SURVEYORS
ROUTE 51 & ANDERSON RD., P.O. BOX 386- HAMPTON, N.J. 08027

SCALE: 1" = 50' DATE: 12/1/86

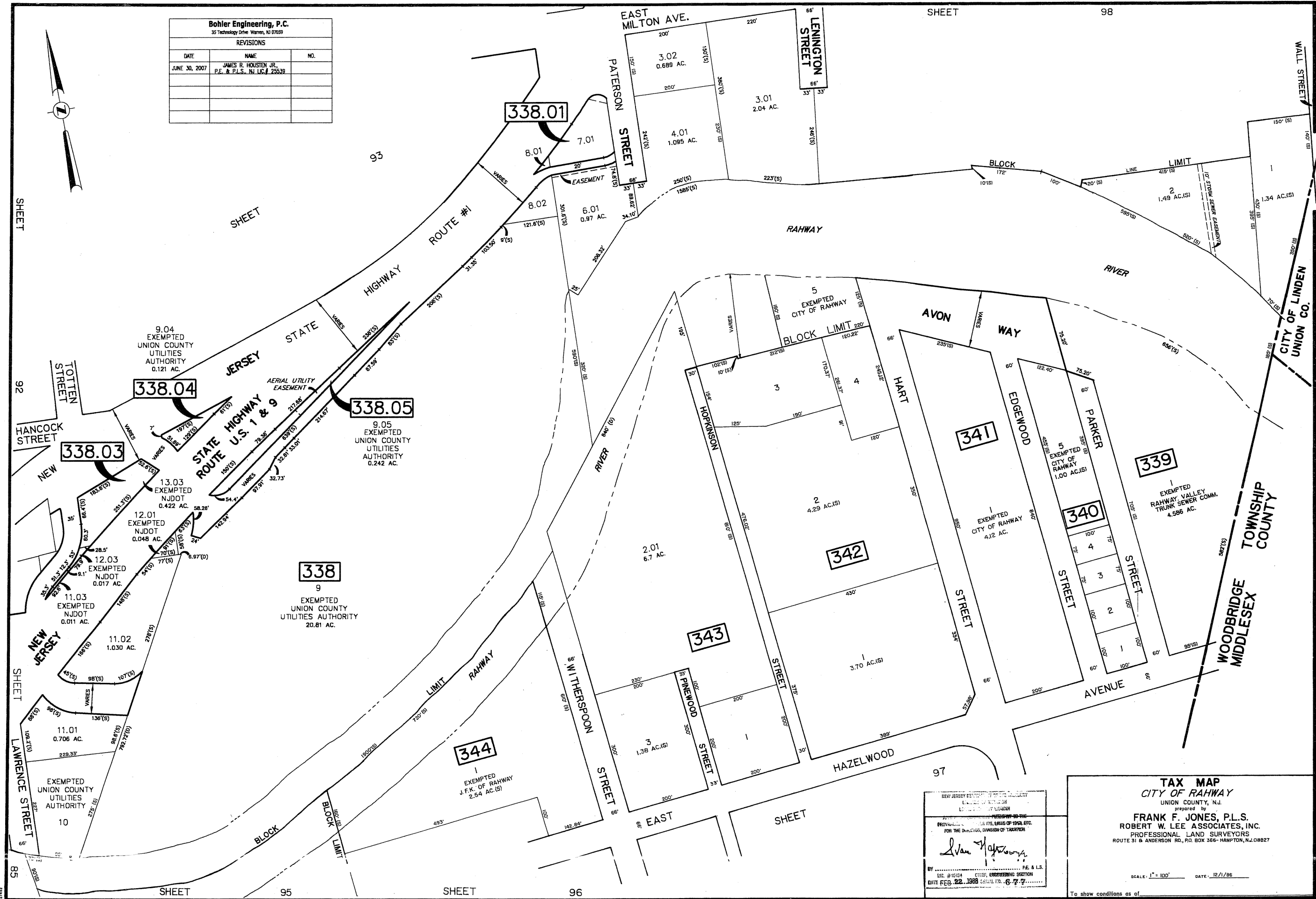
To show conditions as of _____

SHEET

94

Bohler Engineering, P.C.
35 Technology Drive, Warren, NJ 07059

REVISIONS		
DATE	NAME	NO.
JUNE 30, 2007	JAMES R. HOUSTEN JR., P.E. & P.L.S., N.J. LIC. # 25539	



NEW JERSEY DEPARTMENT OF TREASURY
DIVISION OF TAXATION
FOR THE DIRECTOR, DIVISION OF TAXATION

John J. ...

BY: *John J. ...* P.E. & L.S.
LIC. # 14544
DATE FEB. 22, 1988

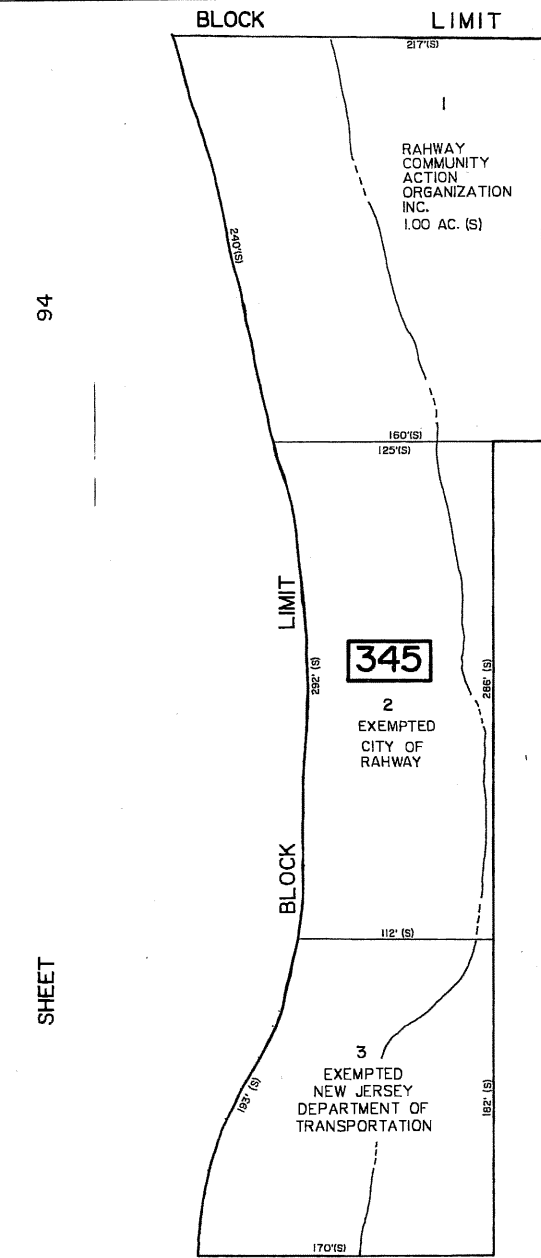
TAX MAP
CITY OF RAHWAY
UNION COUNTY, N.J.
prepared by
FRANK F. JONES, P.L.S.
ROBERT W. LEE ASSOCIATES, INC.
PROFESSIONAL LAND SURVEYORS
ROUTE 31 & ANDERSON RD., BOX 366 - HAMPTON, N.J. 08827

SCALE: 1" = 100' DATE: 12/1/86

To show conditions as of

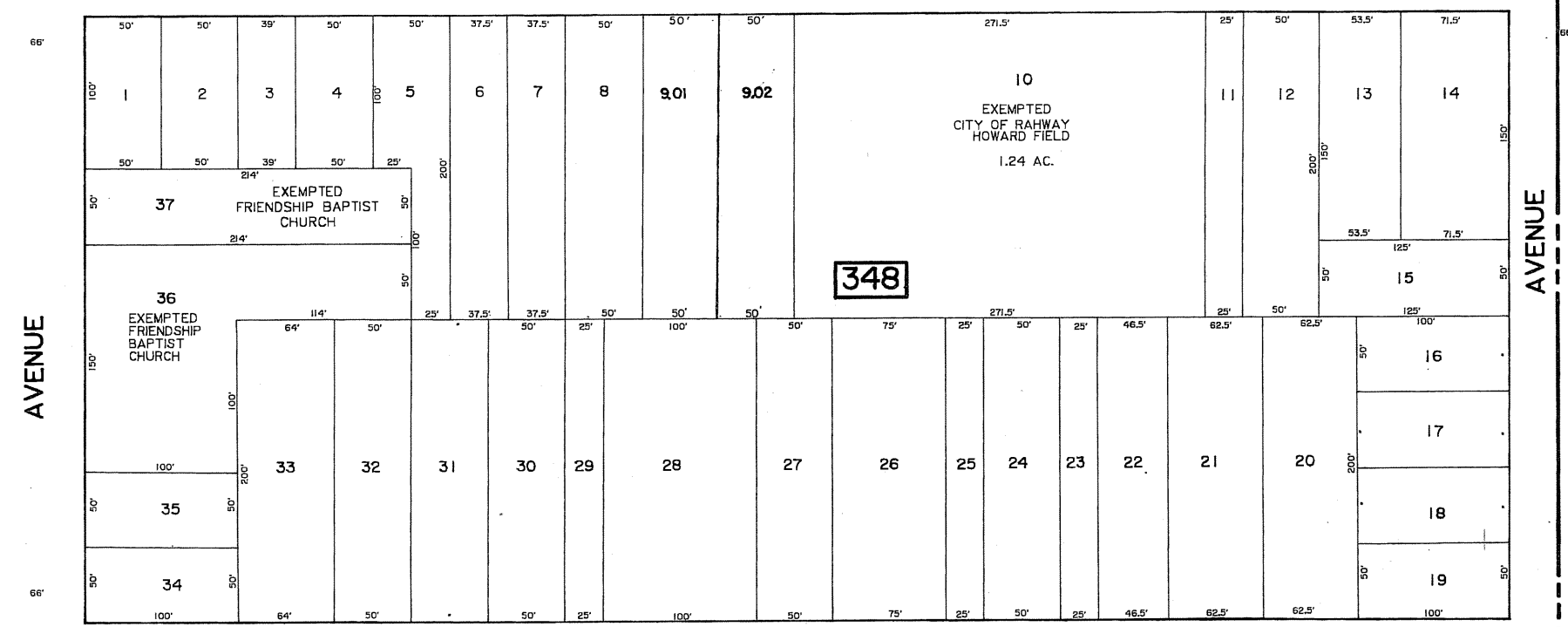
Bohler Engineering, P.C.
35 Technology Drive Warren, NJ 07059

REVISIONS		
DATE	NAME	NO.
JUNE 30, 2007	JAMES R. HOUSTEN, JR. P.E. & P.L.S., N.J. LIC # 25539	



SHEET 94

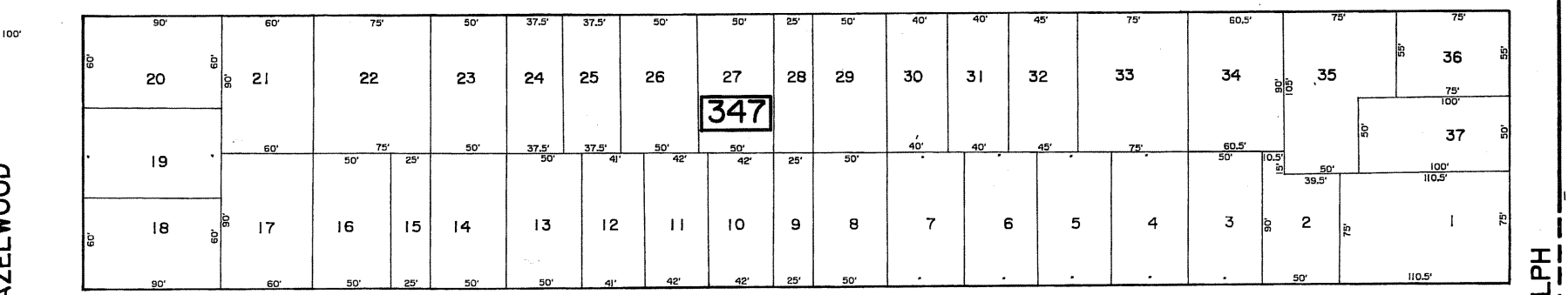
SHEET STOCKTON 96 STREET



HAZELWOOD AVENUE

AVENUE

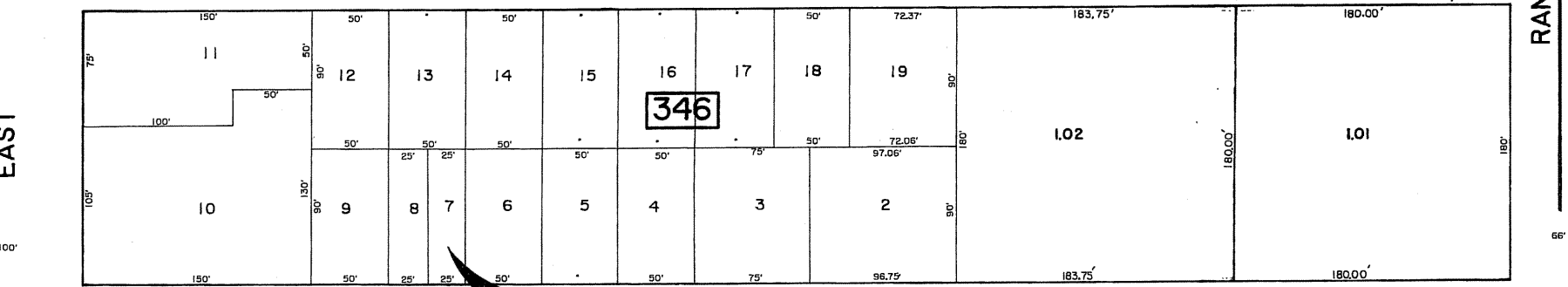
CLARK STREET




HAZELWOOD EAST

RANDOLPH

WHELAN PLACE



WOODBRIDGE ROAD



SHEET

04

NEW JERSEY DEPARTMENT OF TREASURY
DIVISION OF REVENUE
TAX MAP

APPROVED BY A LICENSED PROFESSIONAL LAND SURVEYOR TO THE PROVISIONS OF THE TAX MAP ACT OF 1954, AS AMENDED, FOR THE DIRECTOR, DIVISION OF TAXES

James R. Hosten, Jr.

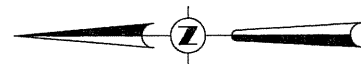
BY: JAMES R. HOUSTEN, JR., P.E. & L.S.
LIC. # 15134 CHIEF, ENGINEERING SECTION
DATE FEB. 22, 1988 REG. NO. 677

TAX MAP
CITY OF RAHWAY
UNION COUNTY, N.J.
prepared by
FRANK F. JONES, P.L.S.
ROBERT W. LEE ASSOCIATES, INC.
PROFESSIONAL LAND SURVEYORS
ROUTE 31 & ANDERSON RD., P.O. BOX 366 - HAMPTON, N.J. 08827

SCALE: 1" = 50' DATE: 12/1/86

To show conditions of...

Bohler Engineering, P.C.		
35 Technology Drive, Warren, NJ 07059		
REVISIONS		
DATE	NAME	NO.
JUNE 30, 2007	JAMES R. HOUSTEN JR., P.E. & P.L.S., NJ LIC # 25539	



94

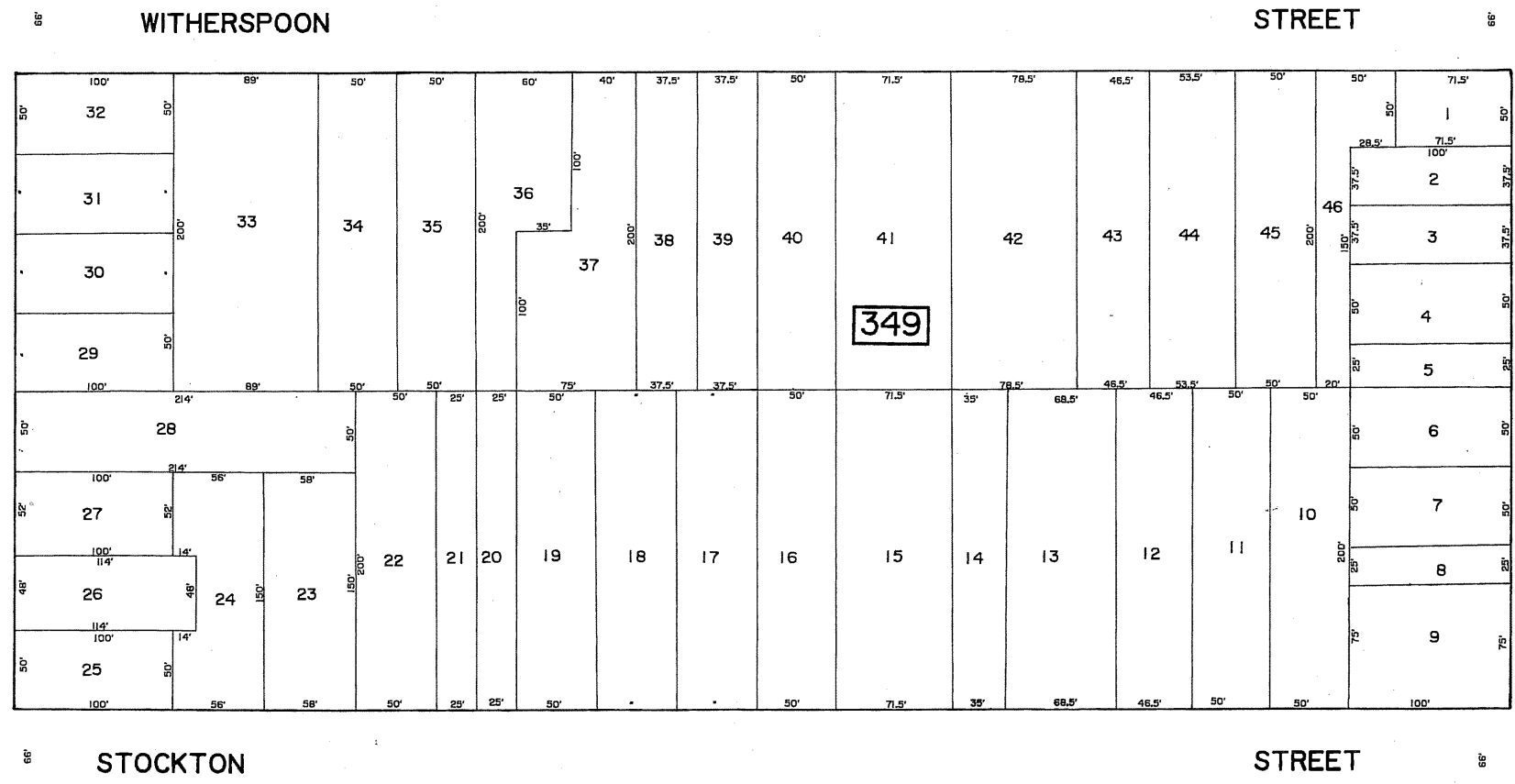
SHEET

RAHWAY RIVER

BLOCK LIMIT

2	100'	26.5'
3		
4		
5		
6		
7		
8		
9		
10		
11		
12	100'	35'
13		
14		
15		
16		
17		
18		
19		
20		
21		

HAZELWOOD AVENUE EAST



WOODBRIDGE TOWNSHIP
MIDDLESEX COUNTY

NEW JERSEY DEPARTMENT OF THE TREASURY
DIVISION OF TAXATION
LOCAL PROPERTY TAXES
APPROVED FOR THE DIRECTOR OF TAXATION
FOR THE DIRECTOR, DIVISION OF TAXATION

Ivan H. Hays

BY: LIC. #15491 DATE: 06-27-07

TAX MAP
CITY OF RAHWAY
UNION COUNTY, N.J.
prepared by
FRANK F. JONES, P.L.S.
ROBERT W. LEE ASSOCIATES, INC.
PROFESSIONAL LAND SURVEYORS
ROUTE 51 & ANDERSON RD., P.O. BOX 366- HAMPTON, N.J. 08827

SCALE: 1" = 50' DATE: 12/1/05

To show conditions as of



WOODBRIDGE TOWNSHIP-MIDDLESEX COUNTY

EXEMPTED
RAHWAY
VALLEY
TRUNK
SEWER
COMM.

TOWNSHIP
COUNTY

WOODBRIDGE
MIDDLESEX

Bohler Engineering, P.C.
35 Technology Drive, Warren, NJ 07059

REVISIONS		
DATE	NAME	NO.
JUNE 30, 2007	JAMES R. HOUSTEN JR. P.E. & P.L.S., N.J. LIC. # 255,39	

NEW JERSEY DEPARTMENT OF THE TREASURY
DIVISION OF TAXATION
LOCAL PROPERTY TAXES

APPROVED AS A TAX MAP PURSUANT TO THE
PROVISIONS OF CHAPTER 173, LAWS OF 1994, ETC.
FOR THE DIRECTOR, DIVISION OF TAXATION

John J. Jones

BY: _____ P.E. & L.S.
LIC. #15434 _____ ENGINEERING SECTION
DATE: FEB. 22 - 2008 SERIAL NO. 077

TAX MAP
CITY OF RAHWAY
UNION COUNTY, N.J.

Prepared by
FRANK F. JONES, P.L.S.
ROBERT W. LEE ASSOCIATES, INC.
PROFESSIONAL LAND SURVEYORS
ROUTE 31 & ANDERSON RD., P.O. BOX 366- HAMPTON, N.J. 08827

SCALE: 1" = 50' DATE: 12/1/96

To show conditions, as of

SHEET

100

SHEET

99



Bohler Engineering, P.C.
35 Technology Drive, Warren, NJ 07059

REVISIONS		
DATE	NAME	NO.
JUNE 30, 2007	JAMES R. HOUSTEN JR. P.E. & P.L.S., NJ LIC. # 25539	

NEW JERSEY DEPARTMENT OF THE TREASURY
Division of Taxation
100-100-0000-0000

APPROVED AS A TAX MAP PURSUANT TO THE
PROVISIONS OF N.J.S.A. 17:27, 17:28, 17:29, 17:30, 17:31,
AND 17:32 FOR THE DIRECTOR, DIVISION OF TAXATION

[Signature]

DATE: 06-20-2007

TAX MAP
CITY OF RAHWAY
UNION COUNTY, N.J.
prepared by
FRANK F. JONES, P.L.S.
ROBERT W. LEE ASSOCIATES, INC.
PROFESSIONAL LAND SURVEYORS
ROUTE 31 & ANDERSON RD., P.O. BOX 366 - HAMPTON, N.J. 08027

SCALE: 1" = 50' DATE: 12/1/06

To show conditions as of:

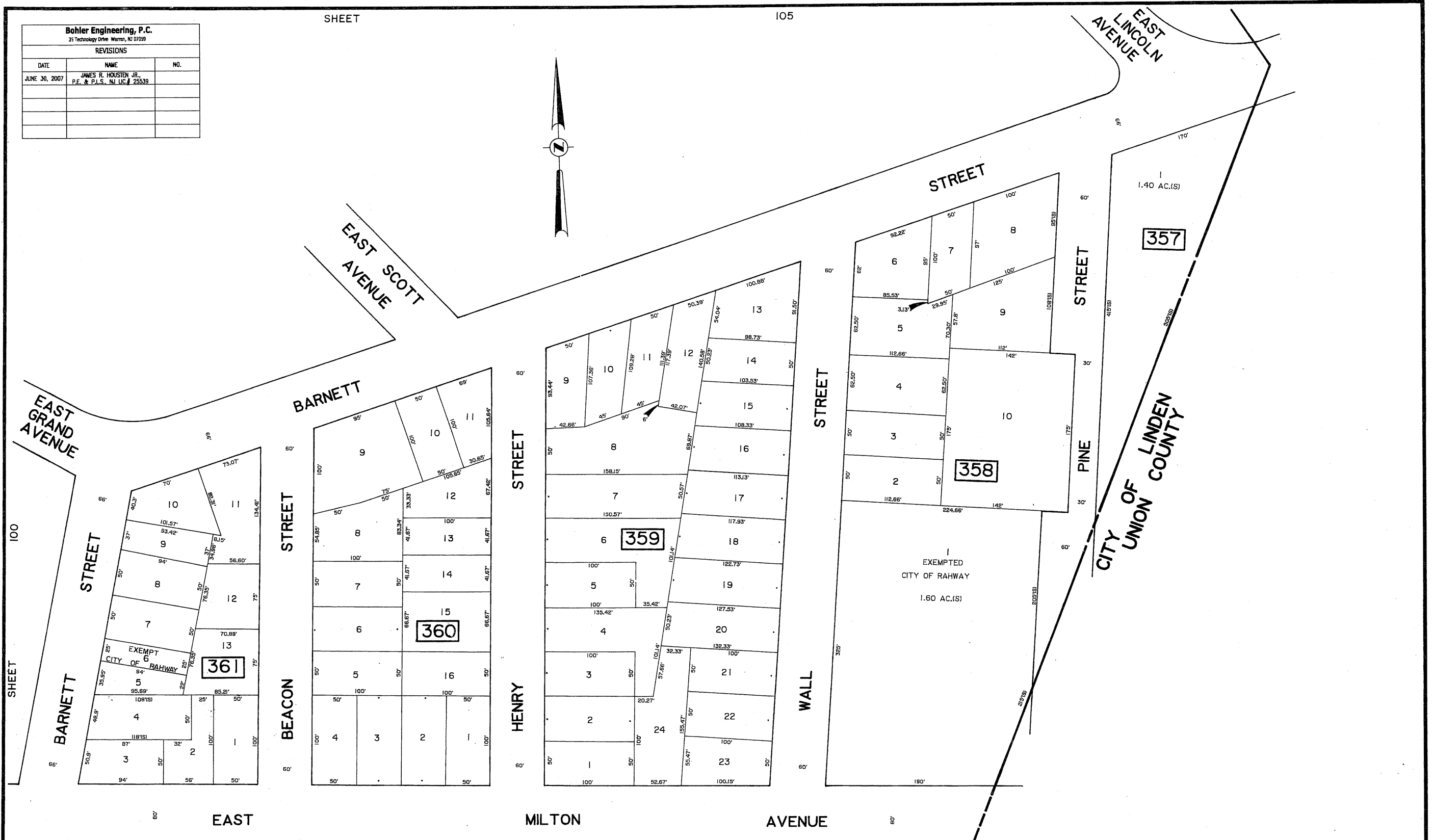
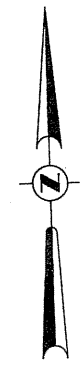
171403

SHEET

94

Bohler Engineering, P.C. 35 Technology Drive, Warren, NJ 07059		
REVISIONS		
DATE	NAME	NO.
JUNE 30, 2007	JAMES R. HOUSTEN JR. P.E. & P.L.S. N.J. LIC # 25539	

SHEET 105



SHEET 100

SHEET 98

NEW JERSEY DEPARTMENT OF THE TREASURY
 DIVISION OF TAXATION
 APPROVED FOR RECORD PURSUANT TO THE
 PROVISIONS OF N.J.S.A. 17B:27, ETC.
 FOR THE DIRECTOR, DIVISION OF TAXATION

James R. Houston Jr.

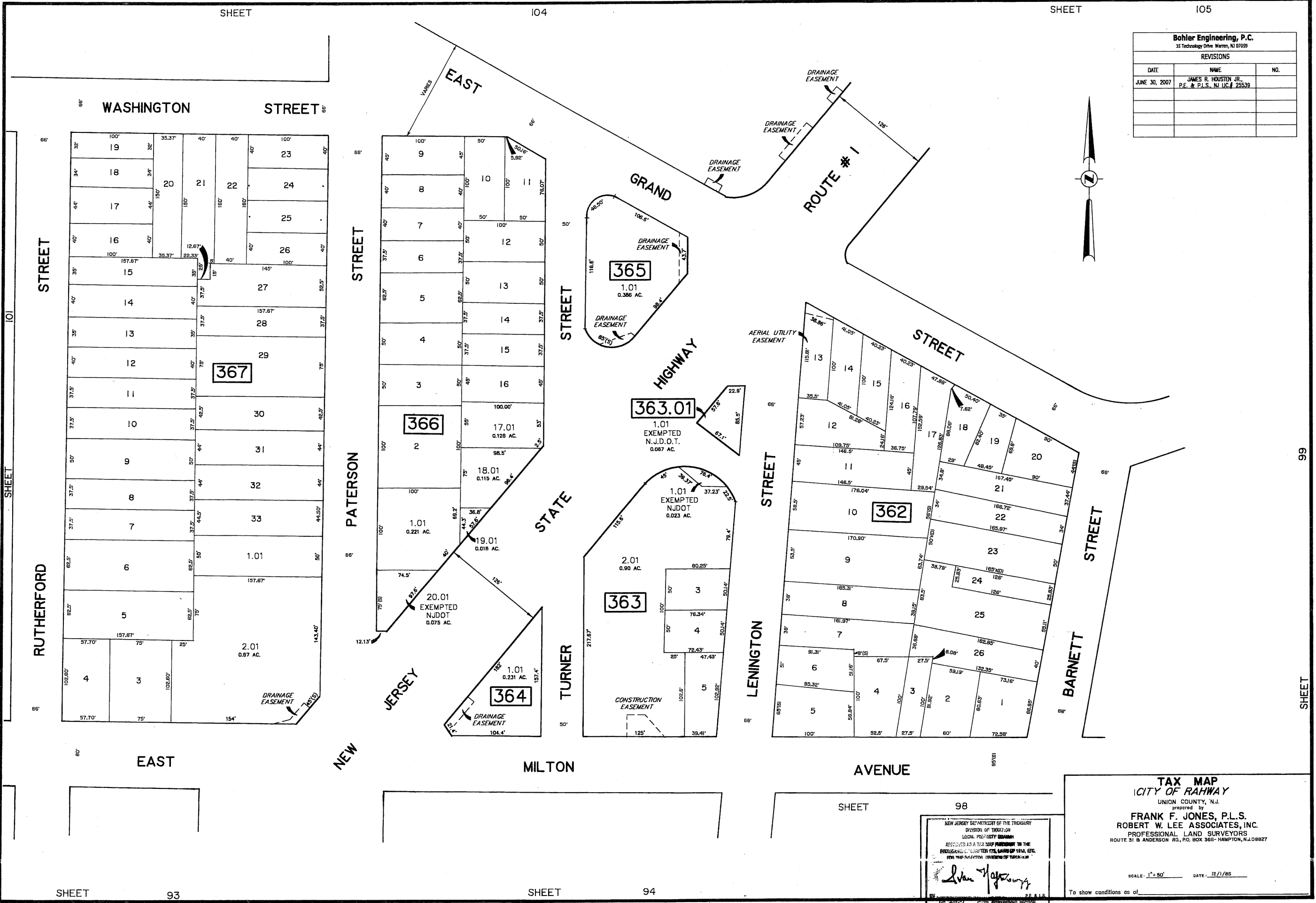
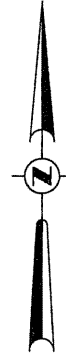
P.E. & L.S.
 N.J. LIC. # 25539
 DATE REC. 22 13 06 6 7 7

TAX MAP
CITY OF RAHWAY
 UNION COUNTY, N.J.
 prepared by
FRANK F. JONES, P.L.S.
ROBERT W. LEE ASSOCIATES, INC.
 PROFESSIONAL LAND SURVEYORS
 ROUTE 31 & ANDERSON RD., P.O. BOX 356 - HAMPTON, N.J. 08827

SCALE: 1" = 50' DATE: 12/1/05

To show conditions of...

Bohler Engineering, P.C.		
35 Technology Drive Warren, NJ 07059		
REVISIONS		
DATE	NAME	NO.
JUNE 30, 2007	JAMES R. HOUSTEN JR. P.E. & P.L.S., NJ LIC. # 25539	



TAX MAP
 CITY OF RAHWAY
 UNION COUNTY, N.J.
 prepared by
FRANK F. JONES, P.L.S.
 ROBERT W. LEE ASSOCIATES, INC.
 PROFESSIONAL LAND SURVEYORS
 ROUTE 31 B ANDERSON RD., P.O. BOX 366-HAMPTON, N.J. 08027


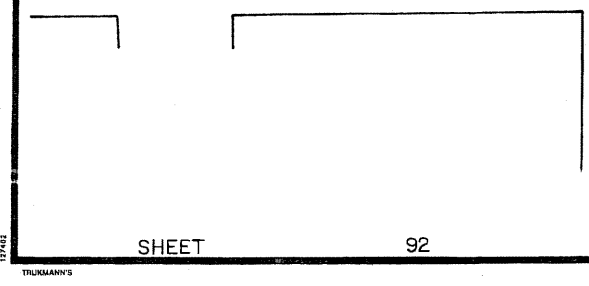
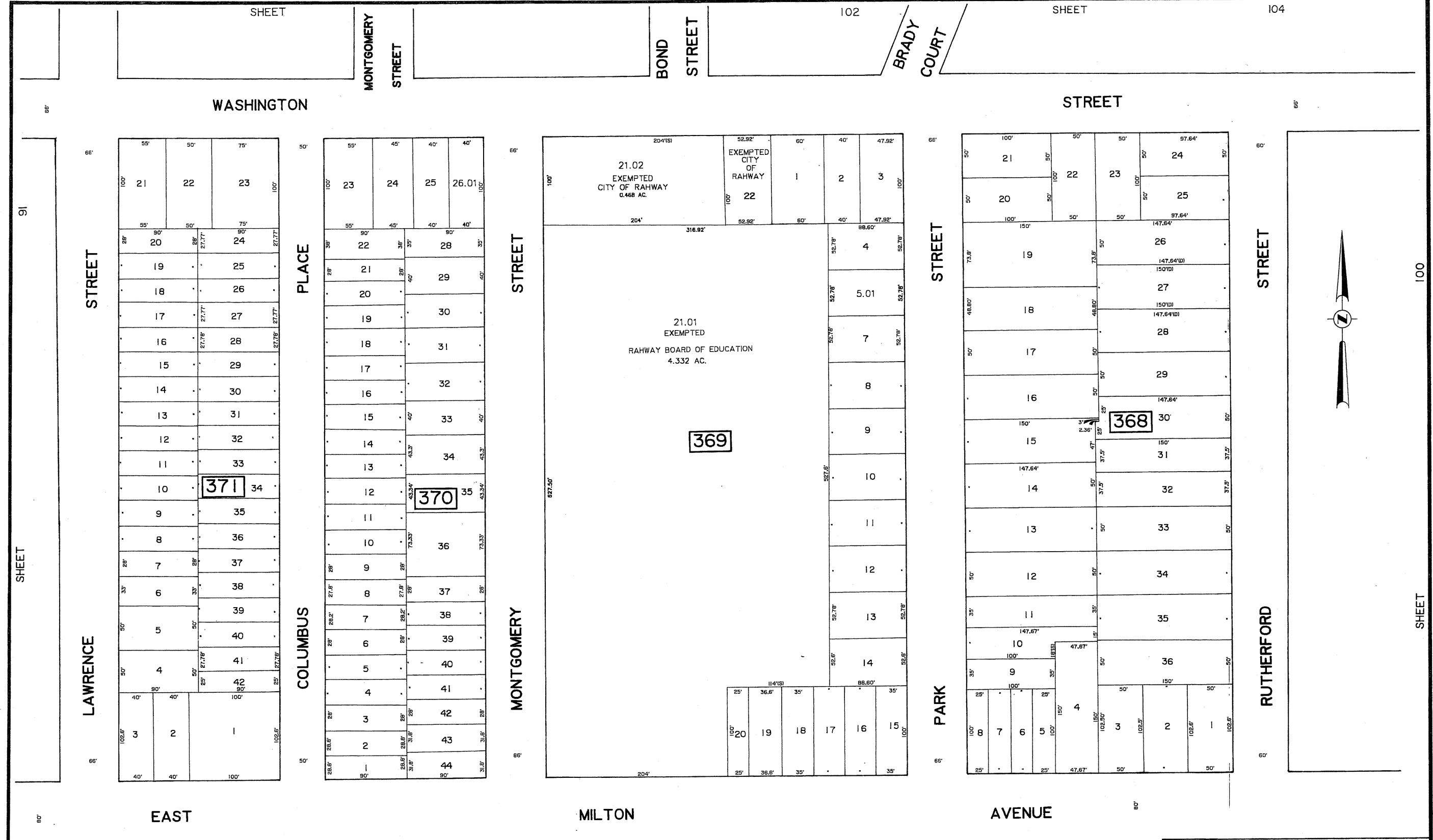
NEW JERSEY DEPARTMENT OF THE TREASURY
 DIVISION OF TAXATION
 LOCAL PROPERTY TAXES
 APPROVED AS A TAX MAP PURSUANT TO THE
 PROGRAM OF QUARTERLY TAXING OF 1914, ETC.
 FOR THE FISCAL YEAR ENDING 12/31/07

James R. Houston Jr.
 P.E. & P.L.S.

DATE: 6/30/07

SCALE: 1" = 50' DATE: 12/1/05

To show conditions as of



Bohler Engineering, P.C.
33 Technology Drive, Warren, NJ 07059

REVISIONS		
DATE	NAME	NO.
JUNE 30, 2007	JAMES R. HOUSTEN JR., P.E. & P.L.S., NJ LIC. # 25539	

NEW JERSEY DEPARTMENT OF THE TREASURY
DIVISION OF TAXATION
LOCAL USE

APPROVED AS A TAX MAP IN ACCORDANCE WITH THE
PROVISIONS OF CHAPTER 127, N.J.A.C. 17:27, ETC.
FOR THE DIRECTOR, DIVISION OF TAXATION

John J. Jones

BY: _____ P.E. & P.L.S.
LIC. #13434 CIVIL ENGINEERING SECTION
DATE: 6-27-07

TAX MAP
CITY OF RAHWAY
UNION COUNTY, N.J.
prepared by
FRANK F. JONES, P.L.S.
ROBERT W. LEE ASSOCIATES, INC.
PROFESSIONAL LAND SURVEYORS
ROUTE 31 & ANDERSON RD., P.O. BOX 366 - HAMPTON, N.J. 08827

SCALE: 1" = 50' DATE: 12/1/86

To show conditions as of _____

SHEET

91

66'

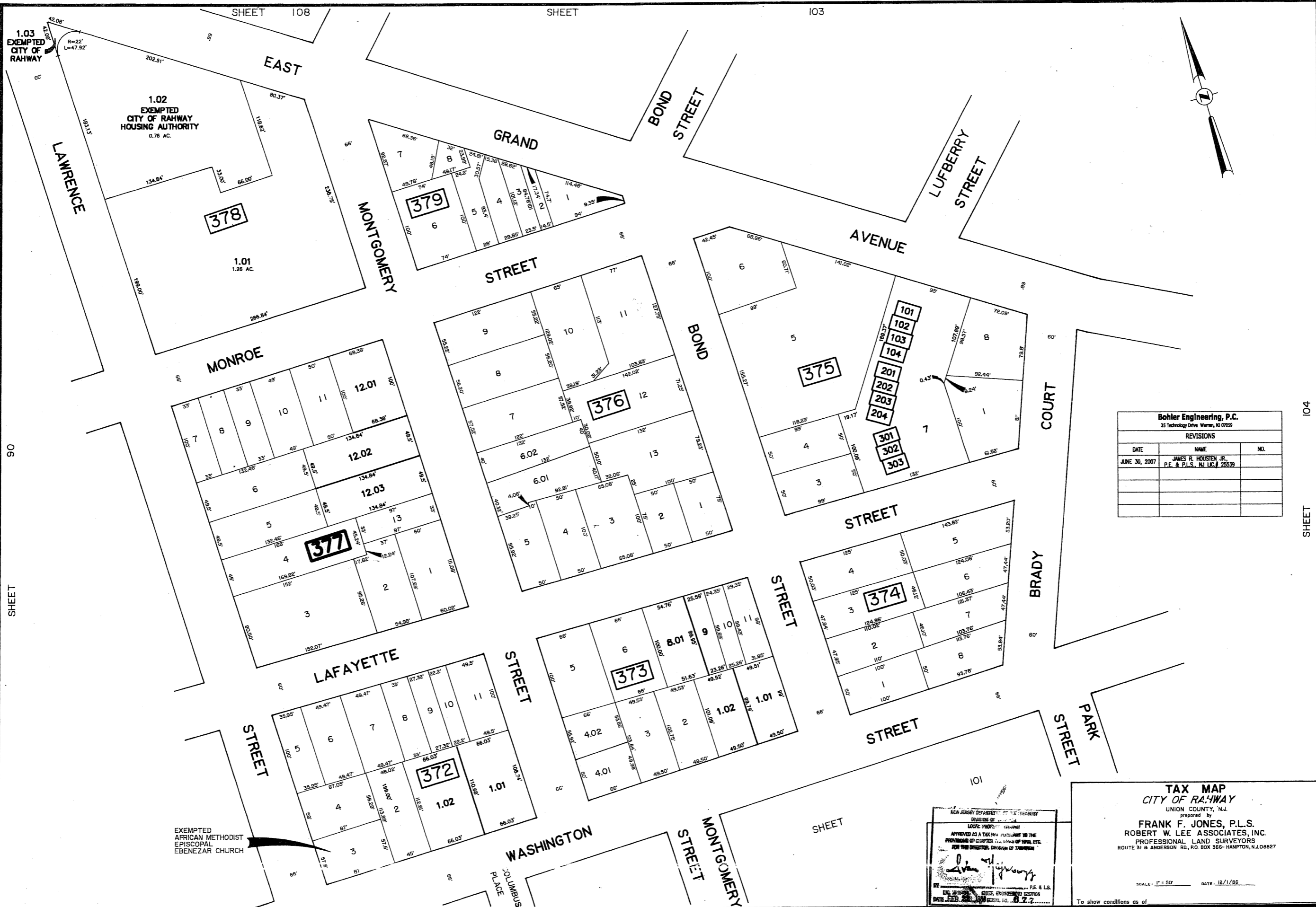
SHEET

SHEET

100

65'

SHEET



SHEET 108
SHEET 103
SHEET 90
SHEET 104
SHEET

1.03 EXEMPTED CITY OF RAHWAY
R=22'
L=47.92'

1.02 EXEMPTED CITY OF RAHWAY HOUSING AUTHORITY
0.76 AC.

378

1.01
1.26 AC.

MONROE

377

12.01
12.02
12.03

LAFAYETTE

STREET

EXEMPTED AFRICAN METHODIST EPISCOPAL EBENEZER CHURCH

GRAND

379

STREET

376

6.01
6.02

373

8.01
1.02
1.01

WASHINGTON

BOND STREET

BOND

STREET

MONTGOMERY

AVENUE

375

STREET

STREET

LUFBERRY STREET

BRADY

PARK STREET

Bohler Engineering, P.C.
35 Technology Drive, Warren, NJ 07059

REVISIONS		
DATE	NAME	NO.
JUNE 30, 2007	JAMES R. HOUSTEN JR., P.E. & P.L.S., NJ LIC # 25539	

NEW JERSEY DEPARTMENT OF TREASURY
DIVISION OF TAX REVENUE
APPROVED AS A TAX MAP PURSUANT TO THE PROVISIONS OF CHAPTER 127, PARAGRAPH 10, ETC. BY THE DIRECTOR, DIVISION OF TAX REVENUE

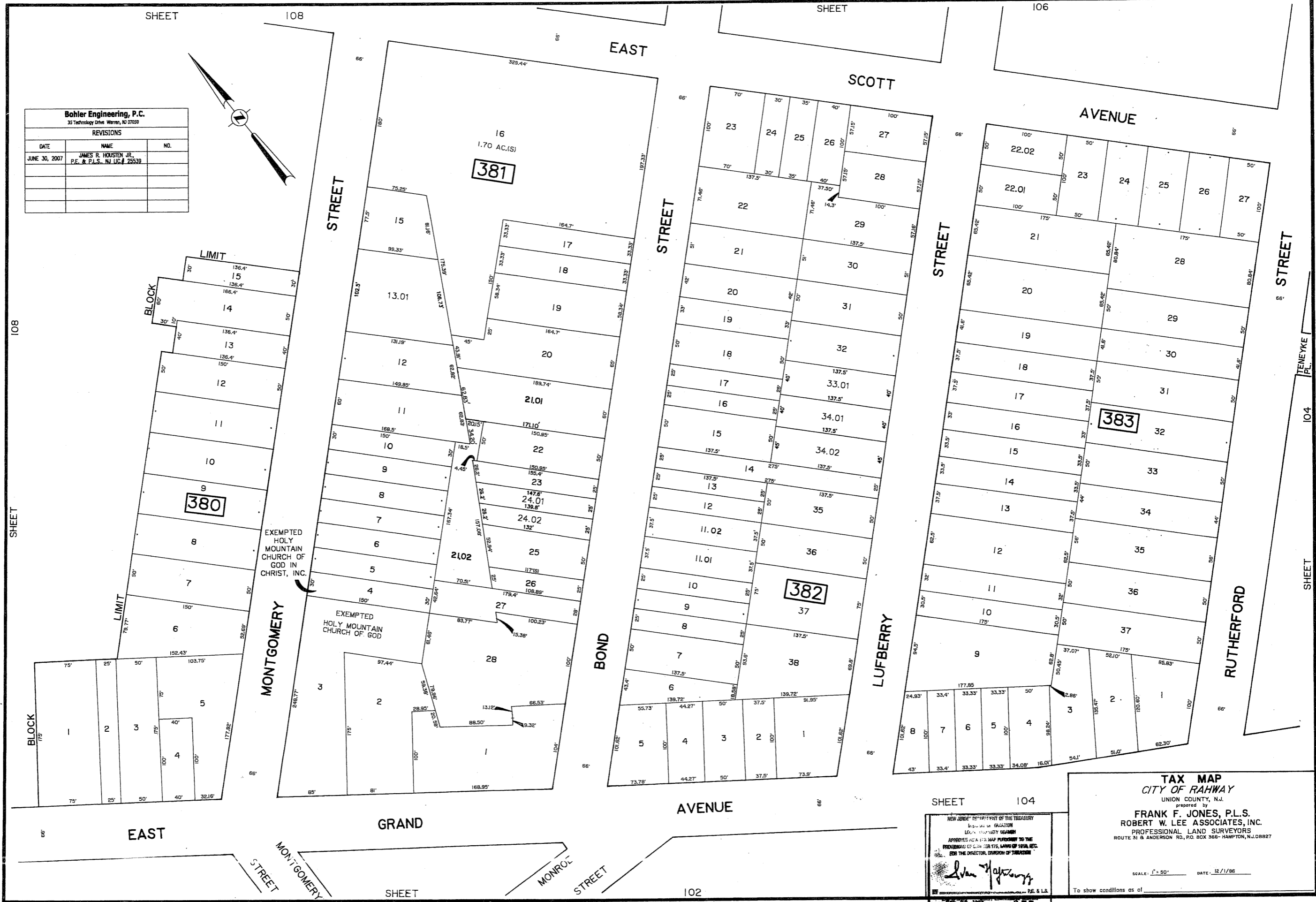
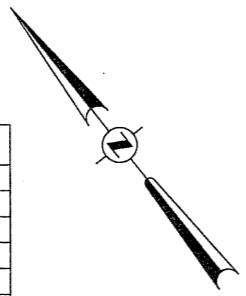
John J. [Signature]
P.E. & L.S.
DATE: FEB. 28, 2008

TAX MAP
CITY OF RAHWAY
UNION COUNTY, N.J.
prepared by
FRANK F. JONES, P.L.S.
ROBERT W. LEE ASSOCIATES, INC.
PROFESSIONAL LAND SURVEYORS
ROUTE 31 & ANDERSON RD., P.O. BOX 366 - HAMPTON, N.J. 08027

SCALE: 1" = 50' DATE: 12/1/88

To show conditions as of

Bohler Engineering, P.C.		
35 Technology Drive Warren, NJ 07059		
REVISIONS		
DATE	NAME	NO.
JUNE 30, 2007	JAMES R. HOUSTEN JR. P.E. & P.L.S. NJ LIC. # 25539	



NEW JERSEY DEPARTMENT OF THE TREASURY
 Division of Taxation
 Local Property Taxation
 APPROVED FOR A TAX MAP PURSUANT TO THE
 PROVISIONS OF CHAPTER 175, LAWS OF 1976, N.J.S.A.
 FOR THE DIRECTOR, DIVISION OF TAXATION

John J. Hagan

DATE: FEB. 22, 1993 SPECIAL NO. 6.7.2

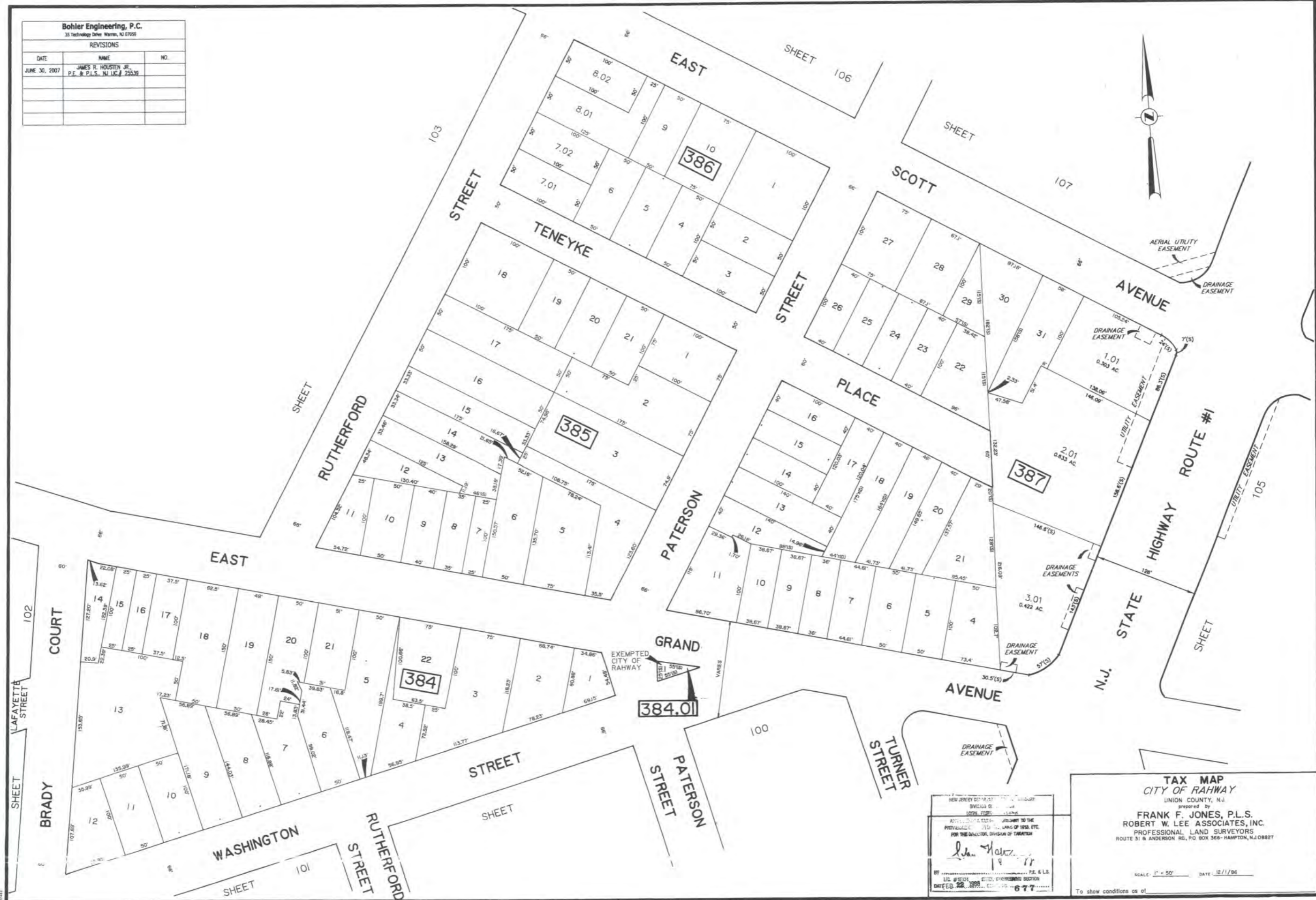

TAX MAP
 CITY OF RAHWAY
 UNION COUNTY, N.J.
 prepared by
FRANK F. JONES, P.L.S.
 ROBERT W. LEE ASSOCIATES, INC.
 PROFESSIONAL LAND SURVEYORS
 ROUTE 31 & ANDERSON RD., P.O. BOX 386 - HAMPTON, N.J. 08027

SCALE: 1" = 50' DATE: 12/1/86

To show conditions as of _____

12768

Bohler Engineering, P.C. 33 Technology Drive Warren, NJ 07059		
REVISIONS		
DATE	NAME	NO.
JUNE 30, 2007	JAMES R. HOUSTEN JR. P.E. & P.L.S. NJ LIC. # 22539	



GRAND AVENUE
EXEMPTED CITY OF RAHWAY

NEW JERSEY DEPARTMENT OF TREASURY
DIVISION OF TAXATION
LOCAL TAXES
FOR THE SALES TAX
FOR THE SALES TAX
FOR THE SALES TAX
DATE FEB. 22, 2007

TAX MAP
CITY OF RAHWAY
UNION COUNTY, N.J.
prepared by
FRANK F. JONES, P.L.S.
ROBERT W. LEE ASSOCIATES, INC.
PROFESSIONAL LAND SURVEYORS
ROUTE 31 & ANDERSON RD., P.O. BOX 368 - HAMPTON, N.J. 08827

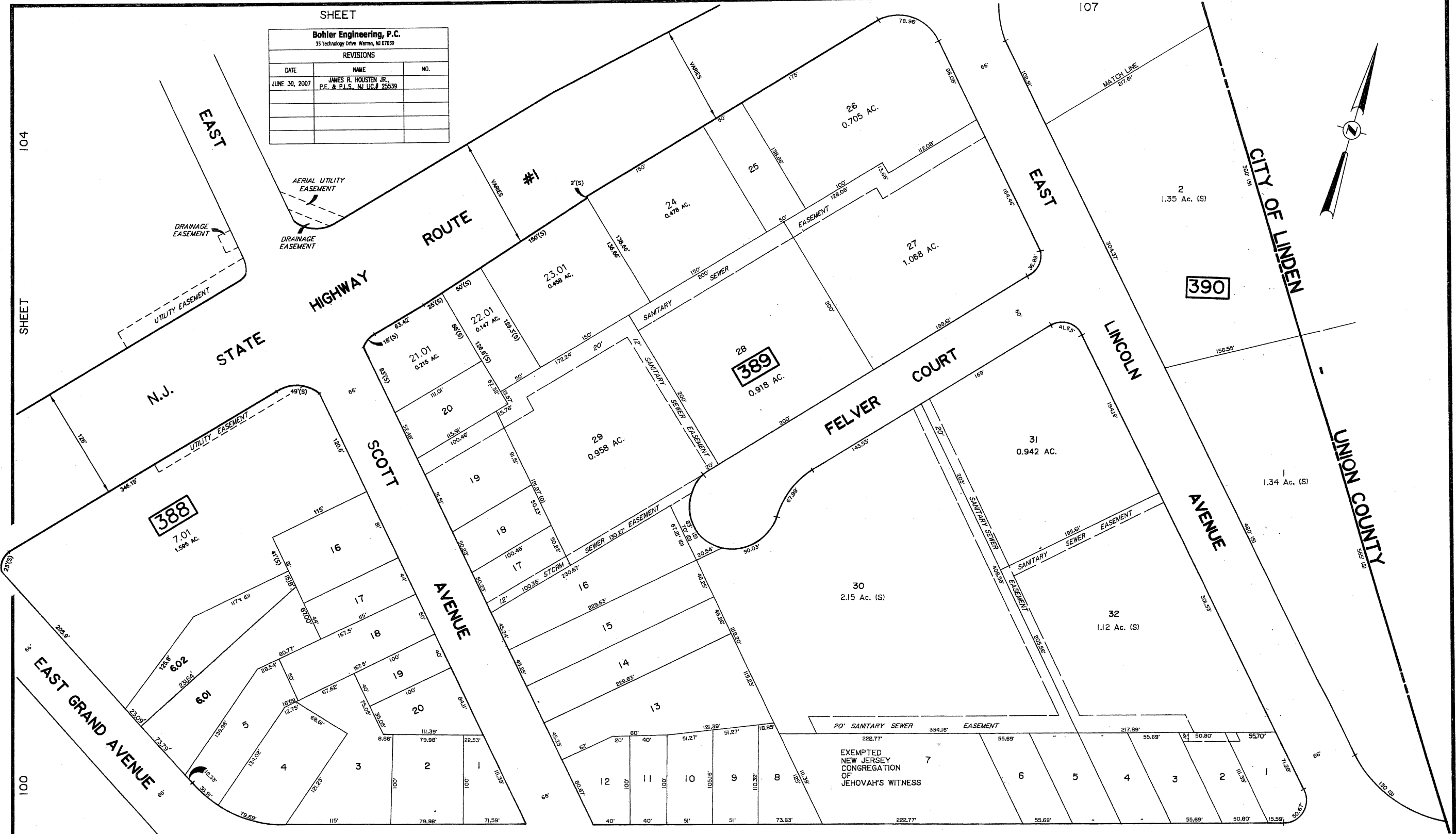
SCALE: 1" = 50' DATE: 12/11/06

To show conditions as of:

SHEET

Bohler Engineering, P.C.
35 Technology Drive, Warren, NJ 07059

REVISIONS		
DATE	NAME	NO.
JUNE 30, 2007	JAMES R. HOUSTEN JR., P.E. & P.L.S., NJ LIC.# 25539	



SHEET 104

SHEET 100

SHEET

99

NEW JERSEY DEPARTMENT OF TREASURY
OFFICE OF TAXATION
LOCAL TAXATION DIVISION
APPLY TO THE TAXPAYER TO THE
PROVISIONS OF N.J.S.A. 175.14 AND 175.15
FOR THE DIRECTOR, DIVISION OF TAXATION

David J. Jones

BY: _____ P.E. & L.S.
LIC. #15251
DATE: FEB. 22, 2007

TAX MAP
CITY OF RAHWAY
UNION COUNTY, N.J.
prepared by
FRANK F. JONES, P.L.S.
ROBERT W. LEE ASSOCIATES, INC.
PROFESSIONAL LAND SURVEYORS
ROUTE 31 & ANDERSON RD., P.O. BOX 366- HAMPTON, N.J. 08827

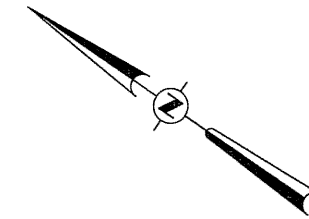
SCALE: 1" = 50' DATE: 12/1/06

To show conditions as of _____

SHEET

107

Bohler Engineering, P.C.		
35 Technology Drive, Warren, NJ 07059		
REVISIONS		
DATE	NAME	NO.
JUNE 30, 2007	JAMES R. HOUSTON JR. P.E. & P.L.S., NJ LIC. # 25539	



107

SHEET

SHEET

SHEET

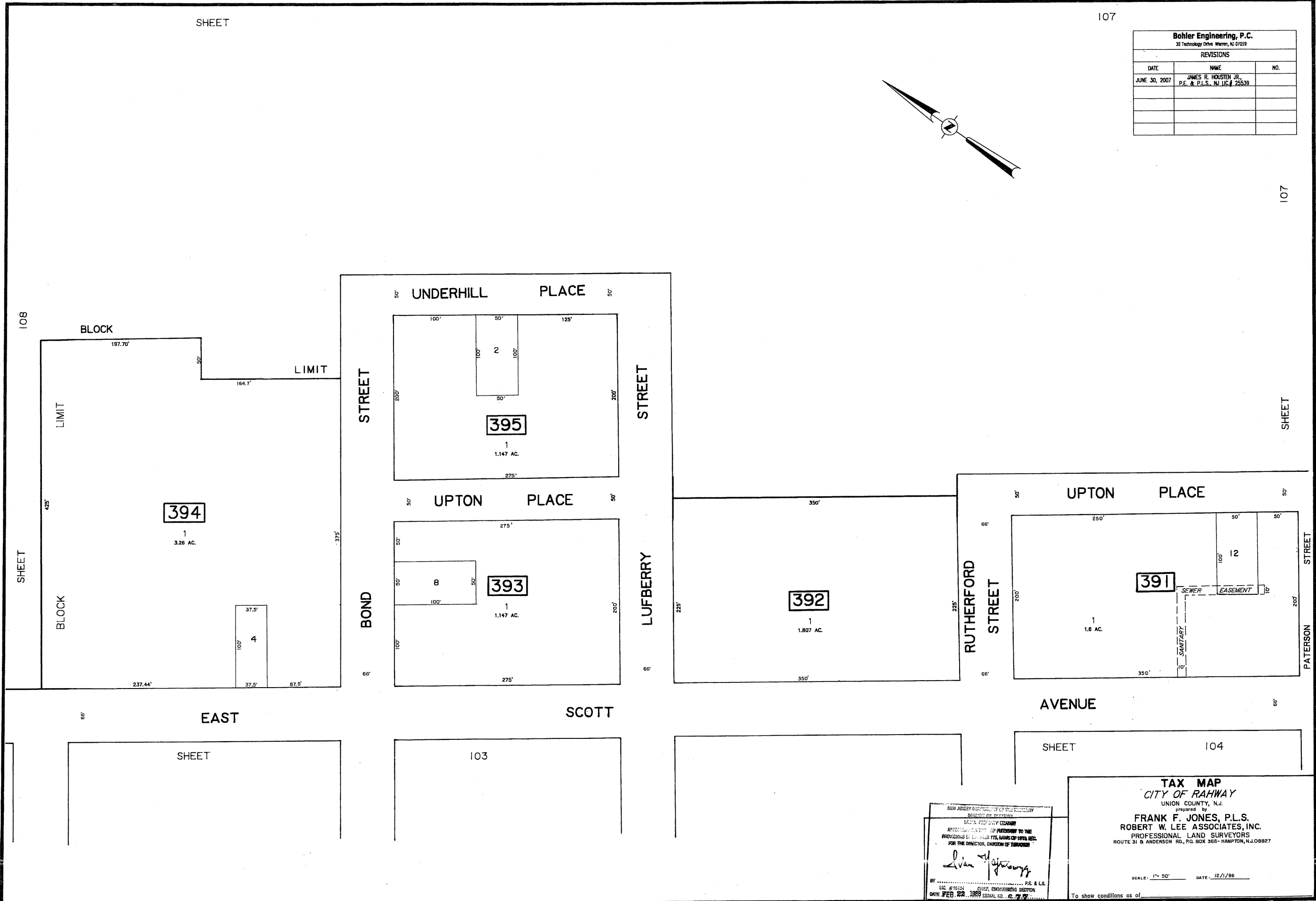
66'

104

SHEET

103

SHEET



TAX MAP
CITY OF RAHWAY
 UNION COUNTY, N.J.
 prepared by
FRANK F. JONES, P.L.S.
ROBERT W. LEE ASSOCIATES, INC.
 PROFESSIONAL LAND SURVEYORS
 ROUTE 31 & ANDERSON RD., P.O. BOX 366 - HAMPTON, N.J. 08827

NEW JERSEY DEPARTMENT OF TREASURY
 DIVISION OF TAXATION
 LOCAL PROPERTY TAXMAP
 APPROVED FOR THE CITY OF RAHWAY TO THE
 PROCEEDINGS OF THE BOARD OF TAXATION, MAY 18, 1999.
 FOR THE DIRECTOR, DIVISION OF TAXATION
John J. [Signature]
 BY: [Signature] P.E. & L.S.
 DATE: FEB 22 1999
 OFFICE: ENGINEERING SECTION
 SERIAL NO. R. 12.17

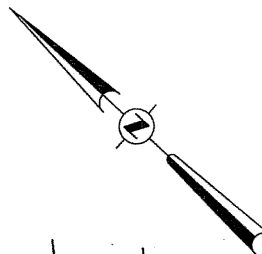
SCALE: 1" = 50' DATE: 12/1/96

To show conditions as of _____

107

Bohler Engineering, P.C.		
35 Technology Drive Warren, NJ 07059		
REVISIONS		
DATE	NAME	NO.
JUNE 30, 2007	JAMES R. HOUSTEN JR. P.E. & P.L.S. NJ LIC.# 255319	

CITY OF LINDEN
UNION COUNTY



SHEET 108

108

74.771 AC.(S)(T)

396

390

EAST LINCOLN AVENUE

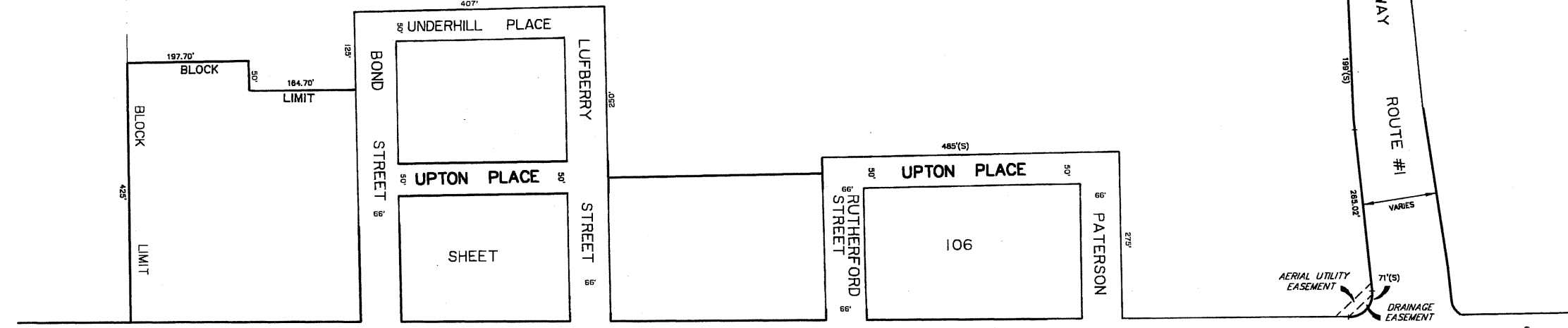
N.J.

STATE HIGHWAY

ROUTE #1

SHEET 105

105



EAST SCOTT AVENUE

SHEET 104

104

NEW JERSEY DEPARTMENT OF TREASURY
 DIVISION OF REVENUE
 APPROVED FOR THE COMMISSIONER OF REVENUE TO THE
 PROVAHANCE OF THE TAX MAPS OF 1998, 2001, 2002, 2003, 2004, 2005, 2006, 2007
 FOR THE DIRECTOR, DIVISION OF TAXATION

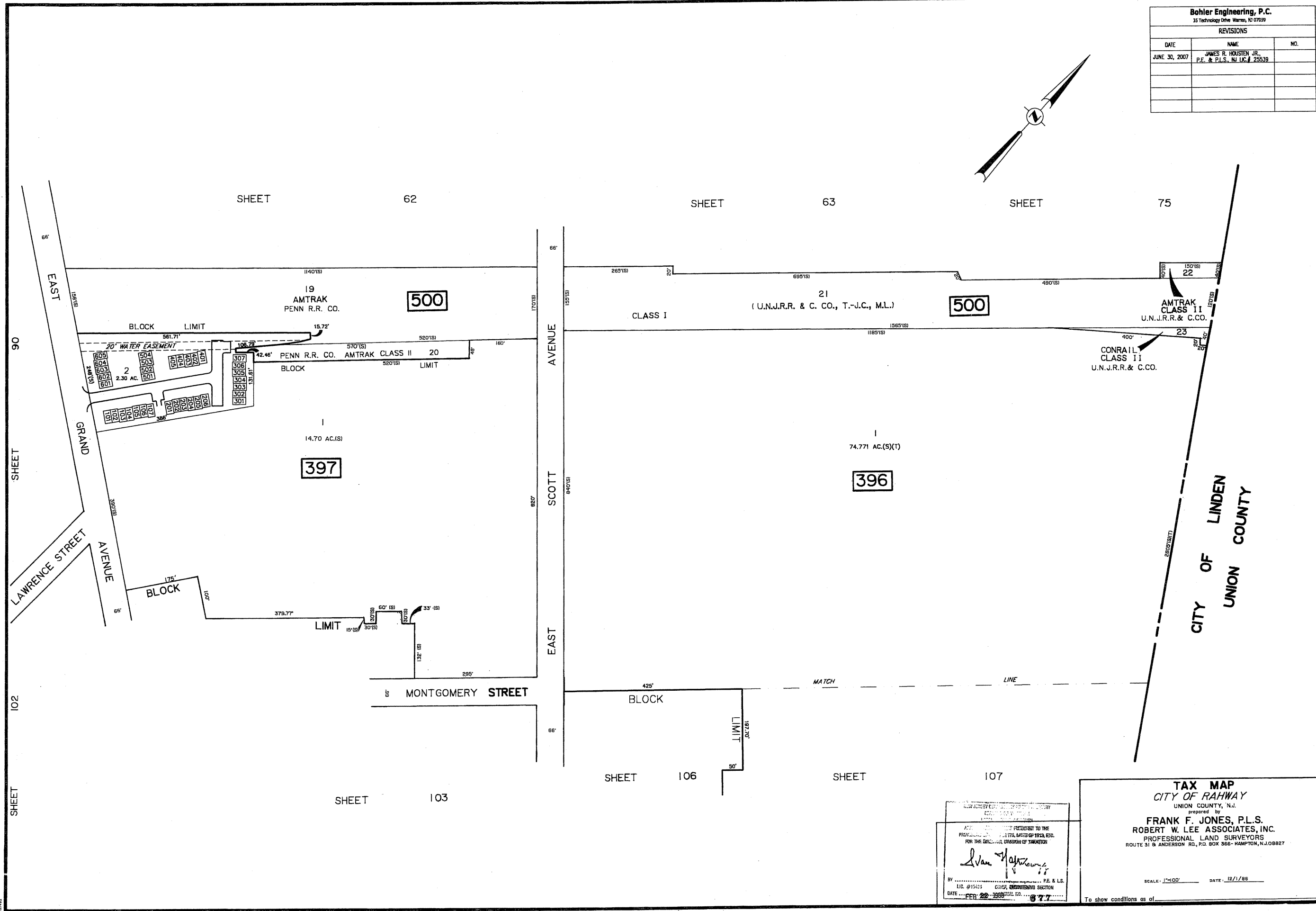
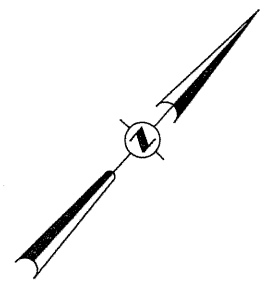
Eric H. Johnson
 BY: Eric H. Johnson, P.E. & L.S.
 LIC. #15484, COUNTY OF UNION, ENGINEERING SECTION
 DATE: FEB. 28, 2008, SERIAL NO. 677

TAX MAP
 CITY OF RAHWAY
 UNION COUNTY, N.J.
 prepared by
FRANK F. JONES, P.L.S.
ROBERT W. LEE ASSOCIATES, INC.
 PROFESSIONAL LAND SURVEYORS
 ROUTE 31 & ANDERSON RD., P.O. BOX 366 - HAMPTON, N.J. 08827

SCALE: 1" = 100' DATE: 12/1/86

To show conditions as of _____

Bohler Engineering, P.C.		
35 Technology Drive Warren, NJ 07059		
REVISIONS		
DATE	NAME	NO.
JUNE 30, 2007	JAMES R. HOUSTEN JR. P.E. & P.L.S., NJ LIC.# 25539	



TAX MAP
CITY OF RAHWAY
 UNION COUNTY, N.J.
 prepared by
FRANK F. JONES, P.L.S.
ROBERT W. LEE ASSOCIATES, INC.
 PROFESSIONAL LAND SURVEYORS
 ROUTE 31 B. ANDERSON RD., P.O. BOX 366 - HAMPTON, N.J. 08827

NEW JERSEY BOARD OF PROFESSIONAL LAND SURVEYORS
 REGISTRATION NO. 12345
 EXPIRES 12/31/2008

ACCEPTED FOR RECORDATION TO THE
 PROPOSING MAP OF 3776 MAPS OF 1913, ETC.
 FOR THE DEPARTMENT OF TREASURY

Frank F. Jones
 BY: P.E. & L.S.
 L.S. #15421 BOHLER ENGINEERING SECTION
 DATE: FEB 22 2008

SCALE: 1"=100' DATE: 12/1/06

To show conditions of